



75<sup>th</sup> Anniversary  
National Way Point Rally  
The Way Point Handbook  
2021  
Issue 1



# Contents



Introduction, rules and the photographic competition	3
Anglian Area Way Points	7
North East Area Way Points	18
North Midlands Way Points	28
North West Area Way Points	36
Scotland Area Way Points	51
South East Way Points	58
South Midlands Way Points	67
South West Way Points	79
Wales Area Way Points	92
Close	99



# Introduction, rules including how to claim way points



## Introduction

- This booklet represents the combined efforts of over 80 sections in suggesting places for us all to visit on bikes. Many thanks to them for their work in doing this
- Unlike in normal years we have compiled it in hope that all the location will be open as they have previously been – we are sorry if they are not but please do not blame us, blame Covid
- This VMCC 75<sup>th</sup> Anniversary event is designed to be run under national covid rules that may still in place
- We should remain mindful of guidance at all times, checking we comply with on going and changing national and local rules, for the start, the journey and the destination when visiting Way Points
- This booklet is sized at A4 to aid printing, page numbers aligned to the pdf pages
- It is suggested you read the booklet on screen and only print out a few if any pages out

*We hope you enjoy some fine rides during this summer. Best wishes from the Area Reps*



# Introduction, rules including how to claim way points



## General guidance

- None of the way points are manned (as in a Relay Rally)
- Members are invited to make their own way to the Way Points contained in this booklet
- You can ride in groups – subject to the rules of your nation or alone
- Please check the details against a map, do not assume they are correct – we could have made a simple typing error
- We have supplied post codes and for most grid references and three word references too; these can be for the car park, the centre of the Way Point or somewhere nearby
- The Way Points locations should be checked prior to travel; using a number of useful tools such as Google maps, OS maps and <https://gridreferencefinder>
- The sections are grouped under their VMCC geographic areas
- Please check opening times before travelling many may be amended due to on going Covid/business issues
- Remember your Covid kits – gel and mask: maintain social distancing from other members at stops, people who come over to look at your bike and staff at locations you visit



# Introduction, rules including how to claim way points



Rule 1: Local Covid regulations apply – this could include limits to group sizes, closure of way points, limitation to cafés, please check before travelling.

Rule 2: To claim a Way Point - send an e-mail to [nwp@vmcc.net](mailto:nwp@vmcc.net) with your name and membership number, the section's name who nominated the way point(s) e.g. North Tamar, with the way point's name you are claiming and a photo of the way point with your motorcycle on it or groups of riders and their motorcycles. In sending in your first Way Point e-mail you have entered the event. If visiting multiple way points on one day simply add to the e-mail. Please send your e-mails within a day of so of each visit; that way we can track the event and even the work load of processing the claims.

Rule 3: Riding in groups but subject to Covid rules is to be encouraged. Please supply additional names with your submission e-mail as above.

Rule 4: VMCC eligible machines should be used as much as possible.

Rule 5: A Way Point may be changed during the event; notification will be sent by e-mail to those active under rule 1 and posted on the VMCC web site.

Rule 6: This Rally is for the pleasure of riding with friends, it is non-competitive. No entrance fee will be charged.

Rule 7: All communication is via the e-mail address, [nwp@vmcc.net](mailto:nwp@vmcc.net). This address will be closed once the event has finished.

Rule 8: The event will run from Wednesday 16-Jun-21 until Wednesday 15-Sep-21.

Rule 9: Photographs submitted may be shared within the VMCC (Allen House), published in the Journal or on Facebook, etc. as way of promoting the event and the VMCC and with 3rd party organisations to gain press coverage for the club and the event.

Rule 10: It is permitted to include Way Points within Section runs and make a mass claim (see rule 2 above), the Way Point can be from your own Section or another Section.

# The photographic competition


We will be running a photographic competition as part of the National Way Point Rally. Mailed in photographs will be allocated to one of three categories:

- The photograph that best sums up the spirit of the VMCC
- The best group photograph of flat tanks, pre-war saddle tanks and classic bikes together at a Way Point
- The best group photograph including eligible Japanese machines

Either mark which category you are going for or leave to us to allocate.

Prizes will be awarded for 1<sup>st</sup>, 2<sup>nd</sup> and 3<sup>rd</sup>.

## Hints and tips:

We are working on the basis most members will use smart phone camera to capture their visits. With i-phones for example, take the photo using the camera icon, tap the photos icon, tap the photo you want to send, then using the button  bottom left, to take you into the sharing screen, select mail, and send the e-mail as described above (and including the details) to [nwp@vmcc.net](mailto:nwp@vmcc.net)– selecting actual size as you send it.

Standalone cameras can be used send the photo as a jpg attachment in the usual way.



# Anglia Area Way Points

Sections Way Points from:

Anglian

Bedfordshire

Essex

East Herts

Ipswich & Suffolk

Kings Lynn

Northampton

Norwich & District

South Lincs & Peterborough

Touring



# Anglia Area Way Points

## Anglian Section Way Points

### The chapel on the medieval bridge at St Ives

Address: St Ives Bridge Chapel, St Ives Bridge, St Ives, Huntingdonshire, PE27 5FD (You have to park at the foot of the bridge as no vehicles are allowed to drive over it, but it is only 50 feet or so to the chapel)

Description: A 15th-century bridge crossing the River Great Ouse in St Ives Cambridgeshire. Noted for being one of four bridges in England to include a chapel

Nearest food: The town is full of pubs and cafes

Nearest fuel: ESSO MFG HEMMINGFORD London Rd, Saint Ives PE27 5EU

OS Grid Ref: TL 31278 71154  
Three words Ref: subsets.mango.models

### The Siler Ball, traditional transport cafe

Address: Silver Ball Cafe, A10, Reed, North Hertfordshire, Hertfordshire, SG8 8BD

Description: , authentic greasy spoon cafe on the A10, at Reed, just outside Royston is well worth a visit. Lovely countryside if approached through the villages and historic bacon rolls and all day breakfasts!

Nearest food: On site

Nearest fuel: BP fuel station, Baldock Rd, Buntingford SG9 9EG

OS Grid Ref: TL 35685 36383  
Three words Ref: surpasses.chuckle.cascaded

### 457th Bombardment Group Memorial

Address: Memorial Garden, Conington Lane, Conington, Huntingdonshire, PE7 3QS (junction of the B1043 (Old Great North Road) and Conington Lane, Cambs)

Description: a memorial to the WW2 US 457th Bombardment Group, who were based at nearby Glatton (now Conington) airfield, Cambs

Nearest food: There is a cafe at Conington Airfield also The Admiral Wells pub at 41 Station Rd, Holme, Peterborough PE7 3PH

Nearest fuel: W Ayres & Sons 6 Station Rd, Holme, Peterborough PE7 3PH

OS Grid Ref: TL 17000 85834  
Three words Ref: people.minivans.feasts



# Anglia Area Way Points

## Bedfordshire Section Way Points

### Dunstable Downs and Chilterns Gateway Centre

Address: Whipsnade Road, Dunstable, Bedfordshire, LU6 2GY

Description: Spectacular views and a seemingly endless sky in an Area of Outstanding Natural Beauty. The highest point in Bedfordshire, overlooking the London Gliding Club. Free covered motorcycle parking by Gateway Centre

Nearest food: Chilterns Gateway Centre (10.00-17.00 Mon-Sun)

Nearest fuel: BP, Tring Rd, Dunstable LU6 2PX (06.00-22.00)

OS Grid Ref: TL 008195  
Three words Ref: stick.evenly.navy

### Harrold Butter Market and Lock-up

Address: The Green, Harrold, Bedford, MK43 7DB

Description: Historic structures in centre of idyllic Bedfordshire village

Nearest food: Dragonfly café, Harrold Odell Country Park, Carlton Road, Harrold, MK43 7DS (10.00-16.00 Mon-Fri, 09.00-16.00 Sat/Sun)

Nearest fuel: Warrington Roundabout, Olney, MK46 4JQ (05.30-22.00)

OS Grid Ref: SP 951568  
Three words Ref: inches.workbooks.students

### Jordans Mill

Address: : Jordans Mill, Holme Mills, Southill Road, Broom, Bedfordshire, SG18 9JX

Description: Historic working mill, home of Jordans Cereals, great riverside café and good free parking. Open Wednesday to Sunday, 09.00-16.00

Nearest food: Jordans Mill café (Wed-Sun 09.00-16.00)

Nearest fuel: BP, London Road, Biggleswade, SG18 8EJ (24hrs); Sainsbury's, Bells Brook, Biggleswade SG18 0NA (06.30-23.00)

OS Grid Ref: TL 185431  
Three words Ref: steam.crunchy.dining

# Anglia Area Way Points

## Essex Section Way Points

Guild Hall, Thaxted	The Quay Side, Maldon	Museum of Power, Langdford
Address: Guild Hall, Town St, Thaxted, Dunmow, CM6 2LA	Address: The Quay Side, Maldon, CM9 5HN	Address: Museum of Power, Langdford, Maldon, Essex CM9 6QA
Description: Historic monument	Description: View and ice creams	Description: Old pump station and museum
Nearest food: Café adjacent and pubs close by	Nearest food: Many eating places locally	Nearest food: Café on site, Wed-Sun
Nearest fuel: With 400 yds	Nearest fuel: Supermarket X2 with petrol within half a mile	Nearest fuel: Tesco petrol within one mile
OS Grid Ref: TL611309 Three words Ref: interests.glares.condiment	OS Grid Ref: TL857068 Three words Ref: ambitions.podcast.pods	OS Grid Ref: TL835089 Three words Ref: diet.plugs.boast

# Anglia Area Way Points

## East Herts Section Way Points

### The Dunstable Downs

Address: The Dunstable Downs  
(National Trust), Chilton Gateway Centre,  
Whipsnade, LU6 2GY

Description: Featuring extensive chalk  
grassland, amazing views, and the Chiltern  
Gateway Centre. Extensive chalk and  
grassland area of Outstanding Natural  
Beauty

Nearest food: Cafe on site 10.00am –  
4.00pm

Nearest fuel: BP Fuel Station, Tring Rd,  
Dunstable LU6 2PX open 6.00am -10.00pm

OS Grid Ref: TL 00883 19439  
Three words Ref: title.holly.spider





# Anglia Area Way Points

## Ipswich & Suffolk Section Way Points

*Riding to four points of the compass*

Sizewell café	Lavenham Cock Horse Inn car park	Flixton air museum	Bury St. Edmunds Angel Hill
Address: Sizewell Gap Leiston IP164UH	Address: 37 Church St, Lavenham, Sudbury CO10 9SA	Address: Norfolk and Suffolk Aviation Museum, The Street, Flixton, Bungay, NR35 1NZ	Address: Angel Hill, Bury Saint Edmunds IP33 1UZ
Description: Had to have one on the coast, by the sea with a good café and toilets. Other attractions near by Minsmere, Dunwich and Thorpness	Description: Historic town of Lavenham to visit with the car park as a base	Description: Check the website for opening times <a href="http://www.aviationmuseum.net">www.aviationmuseum.net</a> or	Description: The car park on Angle Hill as free motorcycle bays, so you can take your time to explore the abbey gardens, cathedral and or the town
Nearest food: See above	Nearest food: The check website for details <a href="https://www.thecockhorse.com/">https://www.thecockhorse.com/</a> . Lots of other eating options too.	Nearest food: Nice little museum to the north of our area with an onsite cafe and toilets	Nearest food: . Lots of eat options available, some in sight of the car park. NOTE it is in a town
Nearest fuel: Both A12, North Darsham, IP17 3PW 9 miles via Yoxford, West Stratford St Andrew, IP17 1LF 10 miles	Nearest fuel: On A134 follow B1071 south then left on B1115 toward Sudbury At A134 junction left for petrol at Northern Road, Sudbury CO10 6XD, total of 6 miles	Nearest fuel: follow B1062 west towards Bungay for 2.3 miles Total garage on the left open 7am to 10pm weekdays, till 8pm Saturday and 8am to 7pm Sunday	Nearest fuel: approx. a mile north/south heading towards A14 either Junction 43 Tesco's St Saviours Interchange IP32 7JS/junction 44 BP Rougham Rd IP33 2RN.
OS Grid Ref: 52.2083° N, 1.6213° E Three words Ref:	OS Grid Ref: 52.1058° N, 0.7926° E Three words Ref:	OS Grid Ref: 52.4356° N, 1.3974° E Three words Ref:	OS Grid Ref: 52.2455° N, 0.7163° E Three words Ref:

# Anglia Area Way Points

## Kings Lynn Section Way Points

Mid Norfolk Railway
Address: Railway Station, Station Road, Dereham, Norfolk NR19 1DF
Description: Working Historic Railway / Special Steam Days
Nearest food: On-Site Cafe' with good parking
Nearest fuel: Fuel Stations nearby in Town
OS Grid Ref: TF 995 131 Three words Ref:

Bircham Windmill
Address: The Mill, Snettisham Road, Great Bircham, Kings Lynn, Norfolk PE31 6SJ
Description: Part Working Mill with on-site Bakery and Shop
Nearest food: On-Site Cafe' and parking
Nearest fuel: <b>No known fuel stations</b> nearby as very rural area
OS Grid Ref: TF 327 760 Three words Ref:

Hunstanton Seafront
Address: Beach Terrace Road, Hunstanton, Norfolk PE36 5BQ
Description: Seafront promenade with lots of open spaces
Nearest food: Easy to find with parking next to beach and leisurely walk to Town Centre and convenient for local amenities
Nearest fuel: Fuel Stations nearby in Town.
OS Grid Ref: TF 672 408 Three words Ref:

# Anglia Area Way Points

## Northampton Section Way Points

### Birth of RADAR Memorial

Address: Located just off A5 Watling Street between Towcester and Weedon, on Northampton Road from Bugbrooke to Litchborough approx. 500 yds west of junction with A5. Postcode NN7 4SE

Description: This memorial marks the spot where Wilkins and Watson Watt parked their van to carry out the experiment. Opened in 2001, and is complete with an information board to the right of plaque.

Nearest food: The Barn Café, Upper Stowe, NN7 4SH . Turn North onto A5, Turn left after ½ mile. Café on right in village  
o Jacks Hill Café, A5 near Towcester

Nearest fuel: On A5 at Weedon, also on A5 at Towcester

OS Grid Ref: SP 6500 5580  
Three words Ref:

### Harringworth Viaduct

Address: Running between Harringworth, Northants and Seaton, Rutland. The B472 from Caldecott to Morcott runs underneath it. Postcode NN17 3AD

Description: Completed in 1878, the viaduct is 1,275 yards long and has 82 arches. It is the longest masonry viaduct across a valley in the UK.

Nearest food: Spokes Café, in centre of Harringworth NN17 3AH, tel 01572 747974  
o The Barn Tea Room Rockingham Hill (A6003) LE16 8TR, tel 01536 772514 (next to Sondes Arms PH)

Nearest fuel: Follow B472 sp Morcott to A47 junction , 2 x Petrol, shop, toilet nearby.

OS Grid Ref: SP 915 975  
Three words Ref:

### Grand Union Canal at Stoke Bruerne

Address: Junction 15 of M1, take A508 Milton Keynes road, to just south of Roade village. Stoke Bruerne is a turn right off this road. : postcode NN12 7SE

Description: This village is full of interest. A popular place for canal boats to stop and moor up, this stretch of canal has a collection of working locks and leads to the Blisworth Tunnel

Nearest food: In the village is the Canal Museum, a good café and toilets, two restaurants, The Boat Inn and The Navigation Inn. Good walks down towpaths

Nearest fuel: On A508 at Roade, with shop

OS Grid Ref: SP 7445 5000  
Three words Ref:



# Anglia Area Way Points

## Norwich & District Section Way Points

### Old Buckenham Airfield Memorial

Address: Old Buckenham Airfield,  
Abbey road, Old Buckenham NR17 1PU

Description: USAF WW2 memorial in the shape of a B24 tailplane, There is also a small museum at this airfield

Nearest food: Working airfield with toilets and food at Jimmy's cafe/Bar, good parking also the Ox and Plough in Buckenham.

Nearest fuel: located on A11 Bypass, Old Buckenham, Norfolk, NR17 1PU

OS Grid Ref: 52:29.5889N 1:3.3444E  
Three words Ref:

### Horse Windpump

Address: Horse, Great Yarmouth, Norfolk, NR29 4EF  
off B1159 south of Horse village

Description: Restored windpump (not a windmill even if it looks like one).  
Admission £7, Pay and display car park. £3 for 2 hours

Nearest food: Food and toilets on site.

Nearest fuel: Repps Service Station, High Rd, Great Yarmouth, NR29 5JH

OS Grid Ref: TG456223  
Three words Ref:  
[blanked.laptops.worksheet](#)

### Poppylands Wartime Themed Cafe

Address: Waxham Road, NR29 4EQ

Description: Themed café, For a good fry up close to Horse Windpump

Nearest food: In the Cafe

Nearest fuel: Repps Service Station, High Rd, Great Yarmouth, NR29 5JH

OS Grid Ref:  
Three words Ref:

# Anglia Area Way Points

## South Lincs & Peterborough Section Way Points

Anglia Motel (A17)	Nene Valley Railway	Wymondham Windmill
Address: Farm Cafe, Washway Road, Red Roof Lodge, Fleet, Fleet Hargate, South PE12 8LT	Address: Wansford Station, Old Great North Road, Stibbington, Peterborough, PE8 6LR	Address: Wymondham Windmill Tea Room, Butt Lane, The Pines, Wymondham, Melton, LE14 2BU
Description: The Anglia Motel situated at Fleet Hargate, Lincs on the busy A17, offer a vast menu of high quality food and accommodation. Cafe and motel with display of military equipment including a Hawker Hunter, DUKW and armoured personnel carrier	Description: Nene Valley Railway is the UK's leading international steam attraction, based at Wansford Station	Description: Restored windmill, woodland, large outside seating area, plenty of parking, café
Nearest food: Cafe on site 7.00am – 8.00pm	Nearest food: Cafe on site or Stibbington Diner 0.4 miles away PE8 6LP(8.00am-10.00pm closes 2.00pm on Saturday), also pubs in Wansford	Nearest food: Food and toilets at the café. Also The Berkley Arms on Main Street, ¼ mile away
Nearest fuel: Pace, Princes St, Holbeach, Spalding PE12 8LA 1.8 miles away	Nearest fuel: 2.6 miles away on A47 East of A1/A47 junction, Peterborough PE8 6LB	Nearest fuel: : 24hrs Melton Mowbray, 7 miles. BP Leicester Rd, Melton Mowbray LE13 0DA
OS Grid Ref: TF 38876 25248 Three words Ref: adventure.rashers.reclined	OS Grid Ref: TL 09327 97944 Three words Ref: anode.eclipses.trumped	OS Grid Ref: SK 85105 19283 Three words Ref: cowering.wider.proud

# Anglia Area Way Points

## Touring Section Way Points

### Blakeney Quay

Address: Blakeney, Norfolk, NR 25 7NF

Description: Idealic coastal village on the North Norfolk Coast with free parking for motorcycles along the quayside. Toilet Block within walking distance

Nearest food: Adjacent to Car Park. Sea Food Stall, Sandwiches, Rolls, Bacon, Burgers and not forgetting the Ice cream Parlour. Local pub also serving food

Nearest fuel: On the main A 149 Coast Road in Blakeney

OS Grid Ref: Landranger map 251  
Three words Ref:



### Bressingham Steam Museum

Address: Bressingham, Diss, Norfolk, IP22 2AA

Description: Famous Steam Museum and Gardens

Nearest food: Cafeteria in adjacent Garden Centre or Café in the Steam Museum

Nearest fuel: Within 1 mile at Roydon on A 1066 towards Diss

OS Grid Ref: O/S Map 144  
Three words Ref:

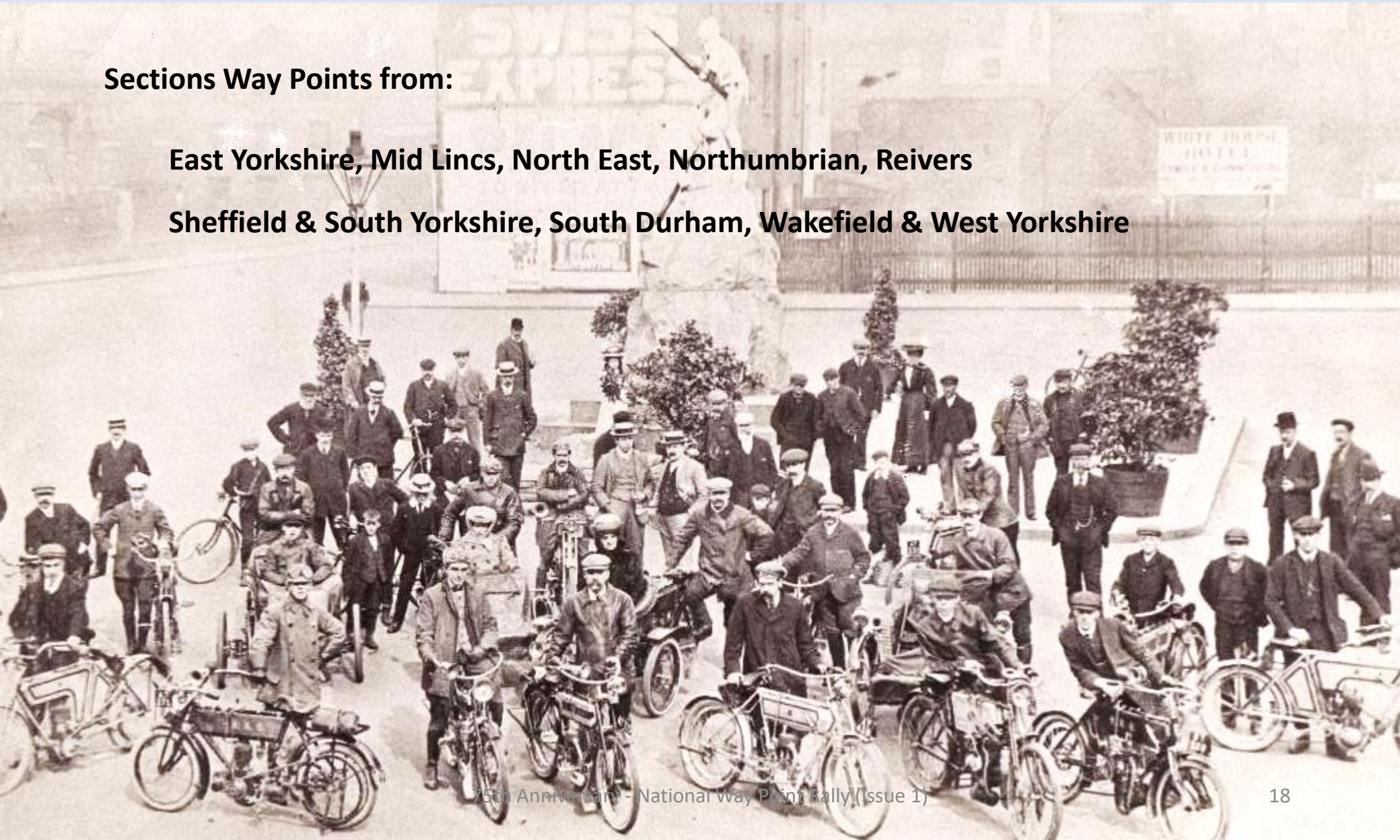


# North East Way Points

**Sections Way Points from:**

**East Yorkshire, Mid Lincs, North East, Northumbrian, Reivers**

**Sheffield & South Yorkshire, South Durham, Wakefield & West Yorkshire**



# North East Area Way Points

## North East Area Way Points

### Allendale town centre

Address: Market Place, B6303, Allendale Town, Hexham NE47 9BD

Description: Town in the Allen valley. Pubs, cafes, shops and toilets around a pretty large village square. Lovely views all around

Nearest food: Pubs, cafes and shops surround the market place

Nearest fuel: On A69 westbound 12 miles. NE47 7EL

OS Grid Ref: NY 83761 55899  
Three words Ref:  
riddle.unsecured.shudders



### Thornton-le-dale (car park)

Address: Thornton Le Dale Car Park, Chestnut Avenue, Thornton-le-Dale, Thornton le Dale. YO18 7RW

Description: Village on the south side of the North Yorkshire Moors

Nearest food: Plenty of eateries in the village

Nearest fuel: Pickering or Malton

OS Grid Ref: SE835829  
Three words Ref:  
lavender.donates.summaries

# North East Area Way Points

## East Yorkshire Section Way Points

Spurn Point	Hornsea Mere	Lissett War Memorial
Address: Spurn Road,, East Riding of Yorkshire Postcode (nearest) :HU12 0UG	Address: HU18 1AX	Address: Gransmoor Road, YO25 8QB
Description: The end of Yorkshire with views to sea and across the estuary toward Grimsby - Check tide times before travelling. Google for information	Description: Once a WW1 flying boat station. Row boats, nature reserve. Also <b>Hornsea Museum</b> , Burns Farm 11-17 Newbegin, HU18 1AB - The building has a history and a good museum	Description: 158 Bomber Squadron. Unusual sculpture by local artist. Once again use Google for more background information.
Nearest food: Visitors Centre, food toilets. Etc	Nearest food: On site	Nearest food: various in Driffield
Nearest fuel: Gulf station at Patrington	Nearest fuel: Tesco on Southgate (nr the Mere)	Nearest fuel: Jet on Beverley Road in Driffield
OS Grid Ref: TA 419 149 Three words Ref:	OS Grid Ref: TA198472 Three words Ref: convinced.burns.bright	OS Grid Ref: TA140586 Three words Ref: jump.baroness.vipers



# North East Area Way Points

## Mid Lincs Section Way Points

### International Bomber Command Memorial

Address: Canwick Avenue, Lincoln, LN4 2HQ

Description: Memorial to the WW2 bomber command, there is a admission charge to the exhibition.  
Open 9.30 to 5.00pm

Nearest food: Café on site

Nearest fuel: In Lincoln

OS Grid Ref:  
Three words Ref:

### Waters Edge Visitors Centre

Address: Maltkiln Road, Barton upon Humber, DN18 5JR

Description: A Park and visitor centre next to the Humber Bridge (South Bank).  
Open 9.00 to 5.30pm

Nearest food: Cafe on site, no admission fee, Ample parking

Nearest fuel: Petrol in Barton Town (within 1 mile)

OS Grid Ref: TA029234  
Three words Ref:  
sweeter.songbook.ringside

### Wickenby Aerodrome

Address: nr Wickenby village, Lincs. LN3 5AX

Description: Small grass airfield with a small museum., quite active at weekends.  
Open 9.00 to 5.30pm

Nearest food: Cafe on site, (currently closed but should be open by July)

Nearest fuel: Petrol at Market Rasen (approx 5 miles)

OS Grid Ref: TF102811  
Three words Ref: safely.rekindle.watched

# North East Area Way Points

## North East Section Way Points

Hawes
Address: Hawes, Richmondshire, North Yorkshire, DL8 3NH
Description: An attractive market town on the River Ure in Wensleydale, North Yorkshire Dales. Local attractions include Countryside Museum, Wensleydale Creamery and numerous other places of interest.
Nearest food: There are plenty of cafes in which to eat, and parking is usually easy especially during the week
Nearest fuel: There are plenty of cafes in which to eat, and parking is usually easy especially during the week
OS Grid Ref: SD874898 Three words Ref: coolest.creatures.highbrow

Ripon
Address: Market Place, Market Place North, Ripon, Harrogate, North Yorkshire, HG4
Description: An interesting small city with a Market Square and an excellent Mediaeval Cathedral with a Saxon crypt. plus three museums: Prison and Police, Workhouse and Courthouse. Newby Hall and Gardens are nearby.
Nearest food: There are many places in which to eat
Nearest fuel: Petrol is available
OS Grid Ref: SE312712 Three words Ref: energy.tightest.sigh

Helmsley
Address: Market Square, Boro Gate, Helmsley, Ryedale, North Yorkshire, YO62 5BN
Description: A market town in North Yorkshire. There is a small charge for parking in the Market Square. National Centre for Birds of Prey, Helmsley Castle and Helmsley Walled Garden. Nearby is the Vanbrugh designed Duncombe Park Estate set among excellent gardens.
Nearest food: There are numerous cafes etc plus many interesting shops
Nearest fuel: Petrol is available just outside the town
OS Grid Ref: SE612838 Three words Ref: loser.tests.corrupted

# North East Area Way Points

## Northumbrian Section Way Points

### High Stoop Café

Address: 1.6 miles North of Tow Law on A68

Description: Pub with large car park. Open for takeaway and coffee. Nice open views over the Deerness Valley. Can be prone to changeable weather.

Nearest food: If not at the cafe, head for Tow Law

Nearest fuel: Just south of Tow Law on A68. Helme Park Services

OS Grid Ref: NZ 10385 40260  
Three words Ref: logo.freely.ages

### Vallum Farm Tea Rooms

Address: Vallum Farm, Military Road, East Wallhouses, Newcastle Upon Tyne NE18 0LL

Description: On the Military Road heading west. Beautiful views over the fells towards the Cheviots in the North, the Tyne Valley in the South. Close to the Roman Wall with its visitor's centres etc

Nearest food: At the venue or the Robin Hood Inn about 400m away on the eastbound Military Road

Nearest fuel: Heddon on the Wall, 5.9 miles east

OS Grid Ref: NZ 04802 68203  
Three words Ref: ushering.splint.reclaim

### Running Fox Café, Felton

Address: 2-4 Riverside, Felton, Morpeth NE65 9EA

Description: Lovely cafe serving homemade food and drinks. Beautiful walk along the River Coquet. Car park outside The Northumberland Arms

Nearest food: Cafes and a pub

Nearest fuel: In Amble, 7.8 miles East on B6345

OS Grid Ref: NU 18496  
Three words Ref: drums.ushering.embarks

# North East Area Way Points

## Reivers Section Way Points

Seahouses Town	Top of Carter-Bar	Tower Knowe Visitor Centre
Address: Seahouses Town NE68 7TA	Address: Top of Carter-Bar NE19 1TJ - lay-by on the A68	Address: Tower Knowe Visitor Ctr NE48 1BX at Keilder Water
Description: Car park, short walk to Historic harbour	Description: magnificent views over the Border country. Great motorcycling roads A68 etc	Description: Panoramic Views, Boat Trips, Wc's Visitor Centre & Cafe on site
Nearest food: Fish & chips, and many others	Nearest food: Catering van most days. Fuel, & Food eleven miles further on in Jedburgh	Nearest food: See above
Nearest fuel: fuel available in town.	Nearest fuel: Fuel, & Food eleven miles further on in Jedburgh	Nearest fuel: Fuel eight miles on in Kielder Village, Note, fuel is Card only.
OS Grid Ref: NU218320 Three words Ref: gripes.guitar.picturing	OS Grid Ref: NT698068 Three words Ref: gong.reboot.woof	OS Grid Ref: Three words Ref:

# North East Area Way Points

## Sheffield & South Yorkshire Section Way Points

Roche Abbey	Conisbrough Castle	Elsecar Heritage Centre
Address: Roche Abbey S66 8NW Off the A634 near Maltby	Address: Conisbrough Castle, DN12 3BU. Off the A630, Doncaster to Rotherham road.	Address: Elsecar Heritage Centre, S74 8HJ. Close to J36 of M1, off A6195
Description: Ruins of an ancient Abbey, Nice venue for a leg-stretch, may need to book entry to grounds.	Description: A 12C castle, worth a visit, may need to book entry to Castle, with its feature keep.	Description: Various old industrial buildings now re-used.
Nearest food: available nearby in Maltby	Nearest food: All services in Conisbrough.	Nearest food: On site
Nearest fuel: available nearby in Maltby	Nearest fuel: All services in Conisbrough.	Nearest fuel:
OS Grid Ref: SK543897 Three words Ref: clocking.binder.iteration	OS Grid Ref: SK513988 Three words Ref: hairpin.handlebar.requiring	OS Grid Ref: SK385999 Three words Ref: dish.oxidation.remind



# North East Area Way Points

## South Durham Section Way Points

Hartlepool Headland	Reeth	Lord Stones Viewpoint	Middleton-in-Teesdale
Address: The Headland, Hartlepool. TS24 0PW	Address: The Green Reeth Swaledale North Yorkshire DL11 6S on B6270	Address: Lord Stones Country Park Carlton Bank Chop Gate North Yorkshire TS9 7JH Tel: 01642 778482	Address: Market Place, Middleton-In-Teesdale DL12 0QG.on B6277
Description: Bombarded by German naval cruisers in 1914. The statue of Andy Capp 0.3 m distance near Pot House pub. Club Member Tom Norman invites you for a cuppa if he's at home phone 07951 746362. Hartlepool Marina (2 mile) is home of an historic Quay and the Monkey.	Description: Town in Swaledale. It is on the Coast to Coast Walk and in the centre of Scott Trial country. Drive up Arkengarthdale to the highest pub in the country at Tan Hill 10 mile.	Description: On the edge of Cleveland Hills. Walk from car park to view hang gliding (if conditions suitable) and fine views over Teesside and Durham hills. On the Cleveland Way and Coast to Coast Walk	Description: Market town the spectacular High Force Waterfall is 4 miles north West (subject to charge) on B6277 & Cow Green Reservoir 9 mile
Nearest food: Shops and pubs on headland, including The Pot House PH, Croft Terrace Hartlepool Headland TS24 0QX	Nearest food: Pubs and shops surround The Green	Nearest food: Lord Stones Café, pubs in Carlton	Nearest food: Cafes pubs and shops in Market Place.
Nearest fuel: in town	Nearest fuel: Richmond 11 miles. Maybe fuel in village weekdays	Nearest fuel: Stokesley	Nearest fuel: Petrol station in town limited openings. Barnard Castle 10 mile. Alston 24 mile
OS Grid Ref: NZ 532 338 Landranger sheet 93 Three words Ref:	OS Grid Ref: SE 039 993. Landranger sheet 98 Three words Ref:	OS Grid Ref: NZ 524 030 OS sheet OL26 Three words Ref:	OS Grid Ref: NY 947 254 Landranger sheet 92 Three words Ref:

# North East Area Way Points

## Wakefield and West Yorkshire Section Way Points

Emley Moor Mast	Squires Café Bar	The Pollington Airfield Memorial Garden
Address: 55 Jagger Lane, Emley, Roydhouse, Huddersfield, HD8 9TF	Address: Newthorpe Lane, Newthorpe, South Milford, Leeds, West Yorkshire, LS25 5LX. (on the B1222)	Address: Kelkay's Gate 1 driveway, Heck & Pollington Lane, Pollington, East Yorkshire, DN14 0DS
Description: The tallest free standing structure in the UK (the mast itself is not open to the public).	Description: Originally a Milk Bar, this is well known biker cafe	Description: In memory of the 687 airmen of 51 Squadron, who lost their lives flying Halifax Bombers here in 42-45
Nearest food: Mustang Café in Scissett, next the swimming baths on the A636 7:30am to 1:30pm or at Kirklees Lt Railway	Nearest food: At Squires	Nearest food: Selection in Snaith, which only 3 miles away
Nearest fuel: Shell Station in Scissett, next to the Tesco Express on the A636	Nearest fuel: In Sherburn off the A1222, through the traffic lights	Nearest fuel: Gulf Station in Snaith
OS Grid Ref: SE221130 Three words Ref: refilled.brief.airless	OS Grid Ref: SE469320 Three words Ref:	People visiting the garden during working- hours must park their cars in the designated slots in the staff car-park OS Grid Ref: SE 60824 20438 Three words Ref: general.scored.punters

# North Midlands Area Way Points

Sections Way Points from:

Burton & District

Ironmasters

North Birmingham

North Staffs

Midland

Notts & Derby

Taverners



# North Midlands Area Way Points

## Burton & District Section Way Points

<b>National Memorial Arboretum</b>	<b>Moira Furnace</b>	<b>Mercia Marina, Willington</b>
Address: National Memorial Arboretum	Address: Moira Furnace	Address: Mercia Marina, Willington
Description: Site of remembrance for those who died in service of the Country	Description: Most well preserved blast furnace in the Country, dating back to 1806	Description: Large marina near to canal, Interesting shops, cafes, toilets, free parking
Nearest food: Many memorials, shop, food and toilets	Nearest food: Canal side cafe, toilets , free parking	Nearest food: On site
Nearest fuel: Fuel A38 North or South 1 to 2 miles	Nearest fuel: Fuel Ashby-de-la-Zouch, 3 miles	Nearest fuel: Fuel B5008 towards A38 1.5 miles
OS Grid Ref: SK182140 Three words Ref:	OS Grid Ref: SK315150 Three words Ref:	OS Grid Ref: SK303295 Three words Ref:



# North Midlands Area Way Points

## Ironmasters Section Way Points

### IronBridge

Address: Ironbridge Gorge, Hodge Bower, Ironbridge, Telford TF8 7JP

Description: Built in 1779, the world's first cast-iron bridge is an iconic tribute to Britain's industrial past. Open 24hrs a day

Nearest food: Many restaurants and pubs along Wharfage

Nearest fuel: BP Garage, Parkway, Telford TF7 5RQ, open 24hrs a day

OS Grid Ref:  
Three words Ref:



### Telford Steam Railway

Address: The Old Loco Shed, Bridge Rd, Horsehay, Telford TF4 2NF

Description: Telford Steam Railway is a heritage railway with 3 stations. Operated by volunteers on Sundays and Bank Holidays from Easter to the end of Sept.

Nearest food: The Cod Father, 2 Pool View, Horsehay, Telford TF4 2ND open 11.30am – 9.00pm (Closed Sunday) / The Huntsman, Wellington Rd, Little Wenlock, Telford TF6 5BH, open 12-8pm each day

Nearest fuel: Shell Garage, Holmer Farm Rd, Telford TF3 1QU

OS Grid Ref:  
Three words Ref:



# North Midlands Area Way Points

## North Birmingham Section Way Points

### Round Oak Inn, Wombourne

Address: 100 Ounsdale Road, Wombourne,  
near Wolverhampton, WV5 8BU

Description: The pub has a beer garden and is adjacent to the Staffordshire and Worcestershire Canal. The location is right on the edge of the conurbation, only a short way from open countryside, and provides a useful 'bridging' point. The location is accessible 24/7, but opening times applying to the pub

Nearest food: On site

Nearest fuel: numerous petrol stations in the area

OS Grid Ref: 864932  
Three words Ref: jolly.snacks.means

### Pattingham Village

Address: Parking area adjacent to St. Chad's Church, High Street, Pattingham,  
Near Wolverhampton, WV6 7BQ.

Description:

Nearest food: The Lychgate Coffee Stop or the Pigot Arms pub and nearby in Wolverhampton Road Martin Thomas Butchers sells pies

Nearest fuel:

OS Grid Ref: 821990  
Three words Ref: backs.widely.pleasing

### Upper Arley Village

Address: Arley Lane, Upper Arley, Bewdley,  
DY12 1XA

Description: A scenic riverside location where it should be possible to pull in on the left next to the river adjacent to the slipway, or there is a pay and display car park further along if you wish to stay longer. Note: this location is on the east side of the River Severn, the nearest road bridges being in Bewdley or Bridgnorth.

Nearest food: Arley Post Office and Tea Rooms, which also sells ice creams

Nearest fuel: numerous petrol stations in Kidderminster and two in Bridgnorth

OS Grid Ref:  
Three words Ref: perusing.owls.elbow

# North Midlands Area Way Points

## Midland Section Way Points

### Mike Hailwood's Grave

Address: Tanworth in Arden, Warwickshire, B94 5AL

Description: Entering the village burial grounds via the main gate of the St Mary Magdalene Church, follow the pathway until you come to a 'crossroads' of paths, take the left path. On your right there stands a huge Oak tree, staying on the path, count from there 8 rows of Headstones. In the 8th row and three stones in is resting place of this legend,

Nearest food: 17th century Bell Inn (B94 5AL) where toilets and refreshments

Nearest fuel: A combined Petrol station and mini supermarket are just 2 miles away on the A45 Alcester Road (B98 9DS)

OS Grid Ref:  
Three words Ref:



### The Webb Ellis Museum

Address: 5 - 6 St Mathew's Street, Rugby CV21 3BY

Description: The Museum, in the town of Rugby, opposite the impressive Rugby School. Opening hours are varied and therefore a phone call is advised before visiting (01788 567777).

Nearest food: There are numerous eating places within yards of the Museum

Nearest fuel: There are Fuel stations within easy reach dotted around the outskirts of the town

OS Grid Ref:  
Three words Ref:

# North Midlands Area Way Points

## North Staffs Section Way Points

### Mermaid Viewpoint, Morridge

Address: The viewpoint lay-by is on an unclassified road about 1 mile northeast of the village of Thorncliffe

Description: The viewpoint is located at the edge of the Peak District National Park and at over 1500' above sea level has magnificent views in clear weather of the Dark Peak features of The Roaches, Hen Cloud, Ramshaw Rocks, Tittesworth Reservoir

Nearest food: Leek nearby where food can be obtained and toilets are available in supermarkets.

Nearest fuel: of Leek which is about 3 miles away.

OS Grid Ref: Sheet 118 Grid Ref 028 597  
Three words Ref: giving.tonality.enigma

### Rudyard Lake

Address: approx 3 miles northwest of the 'Queen of the Moorlands' town of Leek

Description: Lake which was constructed to feed the Caldon Canal. There is a small car park which is pay & display but the ranger has agreed that motorcycles may be parked free of charge, provided they are parked considerately, not taking up more space than necessary and in a location directed by the ranger if requested. (NB this is not the much larger hotel car park.)

Nearest food: a lakeside cafe and the Hotel Rudyard within very short walking distance.

Nearest fuel: In Leeks 3 miles away

OS Grid Ref: Sheet 118 Grid Ref 951 583  
Three words Ref:  
evenings.ditched.messaging

### Flash Village

Address: approx 5 miles south of the spa town of Buxton and approximately 7 miles north of the Moorlands town of Leek

Description: The village is sparsely populated and at an altitude of 1514' is the highest village in England. Flash was, in older times, known as a centre for counterfeiting and also for prize fighting

Nearest food: cafe nearby at Flash Bar at the side of the A53. There is a cafe, chip shop, village shop and toilets approx 6 miles away in the picturesque village of Longnor

Nearest fuel: towns of Buxton and Leek

OS Grid Ref: Sheet 119 Grid Ref 025 672  
Three words Ref: defend.accented.ferrets

# North Midlands Area Way Points

## Notts and Derby Section Way Points

### Longstone Edge

Address: Viewing points are 1 mile North of Great Longstone on Moor Road

Description: The road rises with views over to Monsall Head and the Wye Valley. Plenty of lay-Byes to stop and view.

Nearest food: Yondermann Café, Wardlow Mires, A623. 3 miles away.

Nearest fuel: Calver, A623. 4 miles away

OS Grid Ref: Sheet OL24 Grid Ref: SK 204 731  
Three words Ref:

### Parsley Hay Car Park

Address: Parking is 3.5 miles North of Newhaven on A515. Turn West at Junction, signed for Pilsbury and Parking, then immediately right.

Description: Large car park, coffee shop and snacks, toilets, and great views towards the Dove Valley and Hartington

Nearest food: On site

Nearest fuel: Newhaven. A515, 3.5 miles away.

OS Grid Ref: Sheet OL24 Grid Ref: SK 146 638  
Three words Ref:

### Southwell Minster

Address: Southwell is 6 miles West of Newark. Parking is on Church Street adjacent to the Minster or car park off Church Street, free for 2 hours.

Description: A minster and cathedral of rich historical and architectural interest.

Nearest food: Pubs and cafés in town.

Nearest fuel: Upton Road, Southwell, signposted Newark. 0.5 miles away

OS Grid Ref: Sheet 271 Grid Ref: SK 702 538  
Three words Ref:

# North Midlands Area Way Points

## Taverners Section Way Points

Quorn Railway Station	Triumph Factory at Hinkley	Foxton Locks
Address: Quorn & Woodhouse Station - LE12 8AG	Address: Normandy Way, Hinckley, Leicestershire, LE10 3BZ	Address: Gumley Road (for long stay car park) use LE16 7RA for sat nav
Description: A Historic station on the Great Central preserved steam line.	Description: The Triumph Factory at Hinkley. It has a cafe and a museum	Description: A very nice place to visit with a pub and Cafe onsite. The old inclined plane and a set of locks to view.
Nearest food: Have (hopefully ) cafes and toilets onsite	Nearest food: Have (hopefully ) cafes and toilets onsite	Nearest food: Have (hopefully ) cafes and toilets onsite
Nearest fuel: Tesco on the A6004 into Loughborough	Nearest fuel: Several on the A5 and the B4666 into the town	Nearest fuel: BP on the A6 north west of the locks
OS Grid Ref: Three words Ref:	OS Grid Ref: Three words Ref:	OS Grid Ref: Three words Ref:



# North West Area Way Points

Sections Way Points from:

Blackpool & District

Central Lancashire

Cheshire & North Wales

Cheshire Cats

East Lancs

Isle of Man

Lakeland

Sections Way Points from:

Manchester & High Peak

North West

Northern Ireland

Pennine

Shropshire

Snowdonia

South Cumbria Group

# North West Area Way Points

## North West Area Way Points

Tarn Hows	Mow Cop Castle	Beeston Castle
Address: Ambleside LA21 8DP	Address: 53A High St, Mow Cop, Stoke-on-Trent ST7 3PA	Address: Chapel Lane, <b>Beeston, Cheshire</b> , CW6 9TX
Description: One of the most tranquil spots in the Lake District.	Description: On a clear day you have a 360 degree view of Staffordshire and Cheshire. Jodrell Bank Telescope	Description: A Castle built in the 11th century to celebrate a return from the Crusades and lived in from 1220
Nearest food: Travel from Lakeside to Hawkshead (petrol,parking, cafe's and pubs there) onto Hawkshead then follow the signs to Tarn Hows	Nearest food: In the village of Mop Cop	Nearest food: Locally there lots of bike friendly refreshment places and toilets close too
Nearest fuel: BP Broughton Road, Coniston LA21 8EN	Nearest fuel: Sainsbury in Biddulph	Nearest fuel: Texaco 115 High St, Tarporley CW6 0AY
OS Grid Ref: SD330994 Three words Ref:	OS Grid Ref: SJ 857573 Three words Ref:	OS Grid Ref: SJ563592 Three words Ref:

# North West Area Way Points

## Blackpool & District Section Way Points

Fairhaven Lake	Knott End Cafe	Glasson Dock
Address: Lytham and St Annes on Sea. Inner Promenade, Lytham St Annes FY8 1YD	Address: 3 Ramsay Court, Knott End, Poulton Le Fylde, FY6 0EA	Address: Glasson, Nr Lancaster. LA2 1YD. (Popular motorcycle venue all week around lunch times particularly at weekends)
Description: Man made Lake with boating and good views across the Ribble Estuary towards Southport. Short ride to Knott End via the Fylde countryside	Description: Cafe overlooking the River Wyre Estuary towards Fleetwood and Morecambe Bay. Bike night on Wednesdays, popular bike gatherings on Sunday mornings	Description: Small working Dockyard with views across the River Lune towards Sunderland Point and out across Morecambe Bay. Easy access, short ride from Knott End.
Nearest food: Cafe and toilets on site.	Nearest food: Cafe and toilets on site	Nearest food: Good choice of eating places and also toilets on site
Nearest fuel: Fuel available on road from Preston and on the way to Knott End	Nearest fuel: Fuel on the way towards Knott End in Hambleton Village	Nearest fuel: Fuel available between Cockerham Village and Glasson
OS Grid Ref: Three words Ref:	OS Grid Ref: Three words Ref:	OS Grid Ref: Three words Ref:

# North West Area Way Points

## Central Lancashire Section Way Points

Great House Barn Tea Rooms	Brandreth Barn Tea Rooms	The Cabin
Address: Great House Barn Tea Rooms, Rivington, Bolton, BL6 7SB	Address: Brandreth Barn Tea Rooms, Burscough, Ormskirk, L40 0RJ	Address: The Cabin, The picnic site, Barley, Burnley , BB12 9JX
Description: View over the reservoir	Description: <b><i>NB open Wednesdays and weekends</i></b>	Description: Good food near the witch of Pendle Hill
Nearest food: On site	Nearest food: On site	Nearest food: On site
Nearest fuel: Texaco after Horwich heading south	Nearest fuel: 192 Briars Ln, Ormskirk L40 5XE	Nearest fuel: Jet, Brierfield, Nelson BB9 5NP
OS Grid Ref: Three words Ref:	OS Grid Ref: Three words Ref:	OS Grid Ref: Three words Ref:



# North West Area Way Points

## Cheshire & North Wales Section Way Points

Bunbury Water Mill	Fort Perch Rock	Llangollen Motor Museum
Address: Bunbury Water Mill, Bunbury, Cheshire, CW6 9PY	Address: Fort Perch Rock, New Brighton, CH45 2JU	Address: Llangollen Motor Museum, Pentrefelin Mill, Pentrefelin, Llangollen LL20 8EE
Description: After being at risk of demolition, it has been restored as a working museum. The structure is designated by Historic England as a Grade II listed building.	Description: Built in the 1820s to defend the Port of Liverpool, its function has changed from defensive, to tourist attraction and museum	Description: Display includes motorbikes and memorabilia. May still need cash to pay for entrance.
Nearest food: In Tarpley	Nearest food: Plenty of places to suit all in New Brighton	Nearest food: In Llangollen
Nearest fuel: On the High Street as you enter Tarpley from the south	Nearest fuel: Asda Seaview Road, Wallasey, CH45 4NZ	Nearest fuel: Texaco, Berwyn St, Llangollen LL20 8NF
OS Grid Ref: SJ572581 Three words Ref: catch.inserting.track	OS Grid Ref: SJ310943 Three words Ref: composers.relate.wage	OS Grid Ref: SJ206435 Three words Ref: vented.essay.claims

# North West Area Way Points

## Cheshire Cats Section Way Points

### Sandbach Saxon Crosses

Address: Market Square, Sandbach, Cheshire, CW11 1AT

Description: These 2 Saxon stone crosses dominate the cobbled market square. They are elaborately carved with animals and Biblical scenes including the Nativity of Christ and the Crucifixion, and probably date from the 9th Century.

Nearest food: The Cod farther 31 High St, The Cod farther 31 High St, The Market Tavern Pub 8 The Square

Nearest fuel: The Co-Operative Saxon Cross, Old Mill Rd, Sandbach CW11 4SP

OS Grid Ref:  
Three words Ref:  
sharpness.mows.humidity

### Anderton Boat Lift

Address: Lift Lane, Anderton, Northwich, Cheshire, CW9 6FW

Description: A working example of Victorian Canal Engineering. The Anderton Boat Lift is a two caisson lift lock near the village of Anderton,

Nearest food: Food and Drink Available in the Anderton Boat Lift Visitor Centre café

- The Stanley Arms, Old Road, Anderton, Northwich, CW9 6AG Tel: 01606 77661

Nearest fuel: Texaco Runcorn Rd, Barnton, Northwich CW8 4HX (2 miles)

OS Grid Ref:  
Three words Ref: <https://zone.return.steps>

### Jodrell Bank Radio Telescope

Address: Jodrell Bank Discovery Centre, The University of Manchester, Macclesfield, Cheshire, SK11 9DW

Description: Jodrell Bank Discovery Centre, The University of Manchester, Macclesfield, Cheshire, SK11 9DW

Nearest food: Visitor Centre Café; The Crown Inn Goostrey, 111 MAIN ROAD, GOOSTREY, CW4 8PE; The Dog, Well Bank Ln, Knutsford WA16 8UP

Nearest fuel: Shell Chelford Alderley Road, SK11 9AH, MACCLESFIELD, GB

OS Grid Ref:  
Three words Ref:  
targeted.firework.encounter

# North West Area Way Points

## East Lancs Section Way Points

### Towneley Hall and Park, Burnley, Lancs

Address: BB11 3QR; off either the A671, ½ ml south of Burnley F.C., or off Harry Potts Way/Red Lees Road on east side of the Park

Description: Stunning hall and parkland;; one of the most moving locally-subscribed war memorials anywhere

Nearest food: several cafes/toilets in grounds and also adj. garden centre (please check opening times)

Nearest fuel: In town centre (1ml.)

OS Grid Ref:  
Three words Ref:

### Barley Village, nr. Pendle Hill

Address: BB12 9JX; Newchurch-in-Pendle, Lancs.

Description: In the heart of Pendle Witch country, at the foot of Pendle Hill, Some brilliant riding lanes around Pendle Hill.

Nearest food: Barley is a delightful village with a several good cafés/tea rooms and a great food pub.

Nearest fuel: Vivary Way, Colne, nr. end of M65, 4 ml.

OS Grid Ref:  
Three words Ref:

### Riverbank Cafe, Slaidburn, nr. Clitheroe

Address: BB7 3ES, approx. 9 ml. NNE of Clitheroe

Description: Well-known meeting-point for Lancashire riders, and circular ride across the fells around Stocks Reservoir. Village centre has another impressive war memorial – take narrow lane here for great ride across fells towards High Bentham and Settle

Nearest food: with a popular tea-rooms alongside the River Hodder

Nearest fuel: Various outlets in Clitheroe town centre, 9 ml.

OS Grid Ref:  
Three words Ref:

# North West Area Way Points

## Lakeland Section Way Points

### Castlerigg Stone Circle

Address: Castle Lane, Underskiddaw, Keswick, Cumbria, CA12 4RN  
Unclassified road, Brown signed from A591 Penrith Road in Keswick and A66 at Threlkeld.

Description: One of the earliest British stone circles, raised in about 3000 BC during the Neolithic period.

Nearest food: Ice cream on the parking. Threlkeld cafe, located in the centre of Threlkeld village, or many cafes, etc. in Keswick. Including the "Filling Station Cafe" which is bike friendly (located on Crosthwaite Road just south of the roundabout on the A66 Keswick bypass).

Nearest fuel: Two petrol stations in Keswick town

OS Grid Ref: NY291236  
Three words Ref:

### Silloth Lifeboat Station

Address: The Boathouse, Lawn Terrace, Silloth, Cumbria, CA7 4AW

Description: lovely views across the Solway Firth to Scotland it operates a B class. There is also a motorcycle museum in Silloth, at the Junction of Solway St & Esk St. Displaying bikes rode and owned by Jim Snaith, a successful motorcycle production and Grand Prix racer

Nearest food: : Silloth has many cafes, chip shops and pubs *Why not pick up fish and chips and enjoy the view from the lifeboat station?*

Nearest fuel: Just as you enter Silloth on the B5302 from the Wigton direction

OS Grid Ref: NY107536  
Three words Ref:

### Lakeland Motor Museum

Address: Old Blue Mill, Backbarrow, Ulverston, Cumbria LA12 8TA. Adjacent to the A590, between Newby Bridge and Haverthwaite

Description: Housed in a converted mill, close to Lake Windermere. Containing a collection of over 30,000 exhibits that trace the development of road transport throughout the twentieth century - cycles, motorcycles, motor cars and automobilia. Open 09:30 to 16:30.

Nearest food: There is a cafe on site.

Nearest fuel: A590 at Newby Bridge

OS Grid Ref: SD356852  
Three words Ref:

# North West Area Way Points

## Manchester & High Peak Section Way Points

Peveril Castle	Teggs Nose	Cat and Fiddle Distillery
Address: Peveril Castle, Market Place, Castleton S33 8 WQ	Address: Teggs Nose, Buxton , Macclesfield SK11 0AP	Address: Cat and Fiddle Distillery. SK11 0AR On Macclesfield /Buxton Road
Description: Castle mentioned in the Domesday Book	Description: Well known hill and country park. Grid ref is for tea rooms	Description: Cafe and toilets available but beware of parking restrictions. <b><i>Read the notice</i></b>
Nearest food: Cafe's, toilets available in Castleton.	Nearest food: Parking available but all facilities are down in nearby Macclesfield	Nearest food: See above
Nearest fuel: Petrol available in Castleton.	Nearest fuel:	Nearest fuel: Petrol available at Macclesfield or Buxton.
OS Grid Ref: SK149827 Three words Ref: loads.flattens.paddock	OS Grid Ref: SJ950732 Three words Ref: bump.return.political	OS Grid Ref: Three words Ref:



# North West Area Way Points

## North West Section Way Points

### The Carousel

Address: The Promenade Southport PR8 1QX

Description: Popular motorcyclist meeting place.

Nearest food: Cafe ,chippy and toilets

Nearest fuel: Petrol nearby at the Supermarket

OS Grid Ref: SD334176  
Three words Ref: chained.chain.regard



### Junction Inn

Address: News Lane Rainford, WA11 7JU.  
This is the venue of the North West Area 75th Rally.

Description: Biker friendly pub

Nearest food: Refreshments and toilets

Nearest fuel: nearest petrol in St Helens a couple of miles away

OS Grid Ref: SD476027  
Three words Ref: divide.third.bubble

# North West Area Way Points

## Northern Ireland Section Way Points

### Giants Causeway

Address: Take the bus from Bushmills (44 Causeway Road, Bushmills, County Antrim, BT57 8SU)

Description: North Atlantic views from this world famous rock formation and UNESCO World Heritage Site.

Nearest food: Bushmills or the town

Nearest fuel: Bush Fuels, 3 Main Street, Bushmills BT57 8QA

OS Grid Ref: BS578SU  
Three words Ref:



### Bushmills Distillery

Address: 2 Distillery Rd, Bushmills BT57 8XH

Description: Distillery tours are offered for a fee

Nearest food:

Nearest fuel: Bush Fuels, 3 Main Street, Bushmills BT57 8QA

OS Grid Ref:  
Three words Ref:

# North West Area Way Points

## Pennine Section Way Points

### Hollingworth Lake

Address: Hollingworth Lake Country Park Visitor Centre. Smithy Bridge Rochdale OL15 0AQ.

Description: Free bike parking at the visitor centre and designated bike parking outside the Wine Press pub. Cafe, toilets and more refreshments further down the lake bank.

Nearest food: On site

Nearest fuel: Nearest fuel 1 mile, A58 west of Littleborough centre

OS Grid Ref: SD 940153  
Three words Ref: actor.trunk.robot



### The White House Inn

Address: The White House Inn. A58 Halifax Rd., Littleborough OL15 0LG

Description: great views to the west on a clear day

Nearest food: Food and beer at the pub

Nearest fuel: Nearest fuel 2 miles, A58 west of Littleborough centre

OS Grid Ref: SD968180  
Three words Ref: icebergs.difficult.spenders

# North West Area Way Points

## Shropshire Section Way Points

### The Long Mynd

Address: From Church Stretton centre , situated on the A49 Ludlow to Shrewsbury road , take The Burway a very narrow and steep ride up the side of the Carding Mill Valley. SY6 6JG

Description: This is a road to take extreme care on and passing points are not close together. Lovely views from the top where there is a gliding club situated.

Nearest food: Toiles and food are available back down in Church Stretton

Nearest fuel: Petrol is available back down in Church Stretton

OS Grid Ref: SO440948  
Three words Ref: admires.surprised.gashes



### Ludlow Castle

Address: Ludlow Castle Ludlow. SY8 1AY

Description: The castle is situated in the town centre and a nice town to visit.

Nearest food: In the centre of Ludlow where there is plenty of parking, toilets , cafe/restaurants

Nearest fuel: In Ludlow

OS Grid Ref: SO509746  
Three words Ref: lurching.keeps.diamonds

# North West Area Way Points

## Snowdonia Section Way Points

### Swallow Falls

Address: Just on the side of the A5 West of Betws-y-Coed. LL24 ODW

Description: Plenty of parking at the falls and a nice little stroll to get the best photo's

Nearest food: Betws-y-Coed, toilets and food are available

Nearest fuel: Betws-y-Coed where fuel, is available

OS Grid Ref: SH765578  
Three words Ref: hobbies.reactions.filed



### South Stack Lighthouse

Address: South Stack Lighthouse, Anglesey. LL65 1YH Follow the A55 into Holly town and pick-up the signs for the Lighthouse and RSPB point

Description: Short walk to the small island where a bridge takes you to one of Anglesey's most photographed point

Nearest food: Parking at the RSPB centre where toilets and cafe are located

Nearest fuel: Petrol and restaurants are available in Holyhead

OS Grid Ref: SH208820  
Three words Ref: headers.crockery.downturn



# North West Area Way Points

## South Cumbria Group Way Points

### Dent Village Heritage Centre

Address: Dent, Near Sedbergh, Cumbria, LA10 5QJ

Description: On the site the former filling-station for Dent town. Visitors will find a wealth of information on the working lives and social customs of the Dales folk who inhabited this beautiful area in times past. Open 09:00 to 17:00

Nearest food: Cafe on site

Nearest fuel: Sedbergh – 5 miles west of Dent

OS Grid Ref: SD703871  
Three words Ref:

### Kirkstone Pass Inn

Address: On the A592 between Windermere and Patterdale, Cumbria, LA22 9LQ. Additionally, the road from Ambleside, locally know as 'the 'Struggle', climbing at a gradient of 1 in 4 in places, joins Kirkstone pass, close to the Inn.

Description: At 1500ft above sea level the Inn is the highest inhabited building in Cumbria.

Nearest food: The inn serves bar meals. There are cafes and pubs in Patterdale and Ambleside (Hayes Garden Centre has easy parking)

Nearest fuel: Troutbeck Bridge, Ambleside and Penrith

OS Grid Ref: NY401080  
Three words Ref:

### Barrow Lifeboat Station

Address: Piel Street, Roa Island, Barrow-in-Furness, Cumbria, LA13 0QQ. South of A5087 at Rampside

Description: Until 1846 Roa Island was a true island, being accessible only by boat, or on foot across the sands at low tide. A causeway to the mainland was completed in 1846 and there has been an RNLI presence on the island since 1864. The current station opened in 2001, it houses a Tamar and Inshore lifeboat.

Nearest food: Toilets, cafes and pubs in Roa Island

Nearest fuel: Ulverston and Barrow in Furness

OS Grid Ref: SD232648  
Three words Ref:

# Scotland Area Way Points

Sections Way Points from:

Auld Reekie Edinburgh

Central Scottish

Clyde Valley

Glasgow

N E Scottish

Stirling Castle

# Scotland Area Way Points

## Auld Reekie Edinburgh Section Way Points

Rosslyn Chapel	Beecraigs Country Park	National Museum of Flight
Address: Rosslyn Chapel, Roslin, Midlothian Scotland.	Address: Beecraigs Country Park, near Linlithgow, West Lothian Scotland EH49 6PL	Address: East Fortune Airfield, East Lothian Scotland EH39 5LF.
Description: Tours can be pre booked, there is a cafe on site and the "Original Hotel" is just a short walk away. Web site. <a href="http://www.rosslynchapel.com">www.rosslynchapel.com</a>	Description: Has a visitor centre with cafe and provides spectacular views of the three bridges across the Firth of Forth	Description: Search National museums of Scotland and Book online.
Nearest food: On site	Nearest food: On site	Nearest food:
Nearest fuel: Petrol is available in Penicuik and Straiton retail park both within 4 miles	Nearest fuel: Petrol available in Linlithgow or en route to South Queensferry about ten miles away where you can park on the prom under the Rail Bridge and decide where to eat or just have ice cream.	Nearest fuel: Petrol available in Haddington or North Berwick both just a few miles away
OS Grid Ref: Three words Ref:	OS Grid Ref: Three words Ref:	OS Grid Ref: Three words Ref:

# Scotland Area Way Points

## Central Scottish Section Way Points

### Montrose Air Station Heritage Centre

Address: Waldron Road, Montrose. DD10 9BD. (close to the junction of the A92 and A937 at the North end of the town)

Description: Great Britain's 1st operational military airfield having established by Royal Flying Corps in 1913, fabulous exhibits.

Nearest food: – "Charleton Fruit Farm" go to the junction of the A92 and A937 (Traffic Lights) and take the A92 (Charleton Rd) North out of town for 250m when you will see a sign - large car park and nice café

Nearest fuel: An Esso Station at 10 North Esk Rd just 250m towards town from the junction of the A92 and A937

OS Grid Ref: 56.72586 , -2.46586  
Three words Ref:

### Pitlochry Boating Station & Lochside Café

Address: Clunie Bridge Road, Pitlochry, Perthshire, PH16 5JX. Follow the Main St North away from Perth and towards Inverness until the shops peter out, watch on your left for a sign for the Green Park Hotel follow this and you will be on Clunie Bridge Rd which you should follow to the boating station

Description: Boating Station rents out all kind of boats and mountain bikes

Nearest food: It has its own car park and the Café serves fabulous Cakes !

Nearest fuel: BP at the opposite end of the main street

OS Grid Ref: 56.71234 , -3.77977  
Three words Ref:

### Anstruther Fish Bar

Address: 42 – 44 Shore St, Anstruther, Fife, KY10 3AQ. (on the Harbour Front)

Description: A legend in this area for many years, you have to partake ! (the ice cream is pretty good too !)

Nearest food: many, many times award winning fish and chips here !

Nearest fuel: In Pittenweem the next village down the coast

OS Grid Ref: 56.2227 , -2.69765  
Three words Ref:

# Scotland Area Way Points

## Clyde Valley Section Way Points

### Whitelee Windfarm Visitor Centre

Address: Whitelee Windfarm Visitor Centre, Moor Road, Eaglesham G76 0QQ

Description: Whitelee Windfarm Visitor Centre has interactive exhibits about renewable energy and is a fantastic viewpoint

Nearest food: offer ample parking with toilets and refreshments

Nearest fuel: The nearest petrol station is 6 miles away at Western road, Kilmarnock.

OS Grid Ref:  
Three words Ref:

### Samye Ling Buddhist Monastery

Address: Samye Ling Buddhist Monastery, Eskdalemuir, Langholm DG13 0QL

Description: Samye Ling Monastery is an international centre of Tibetan Buddhist training located in a quiet rural setting

Nearest food: offer ample parking with toilets and refreshments

Nearest fuel: The nearest petrol station is 6 miles away at Lockerbie

OS Grid Ref:  
Three words Ref:

### Chaterherault

Address: Chaterherault , Ferniegair, Hamilton ML3 7UE

Description: Chaterherault is a historic building and country park built in 1732 as a hunting lodge and summer house for the Dukes of Hamilton

Nearest food: offer ample parking with toilets and refreshments

Nearest fuel: The nearest petrol station is 2 miles away at Portland Place, Hamilton.

OS Grid Ref:  
Three words Ref:



# Scotland Area Way Points

## Glasgow Section Way Points

### The Cloch Lighthouse

Address: The Cloch lighthouse  
Postcode PA191BA.  
Located on the A770 south west of  
Gourock

Description: Built in 1797 to warn ships off  
The Gantocks in the Firth of Clyde

Nearest food: Food and toilets , 1 mile to  
Cardwell garden centre at Lunderston bay

Nearest fuel: Fuel in Wemyss bay or  
Greenock

OS Grid Ref: NS203 758  
Three words Ref: quieter reckon recover



### Riverside transport museum

Address: Riverside transport museum,  
Roundhouse place Glasgow, G3 8RS.  
North side of river Clyde 2 miles west of  
city centre

Description: Hyper-modern museum with  
collections of historic vehicles and state-of-  
the-art interactive displays.

Nearest food: Food within 1 mile west or  
east on the expressway

Nearest fuel: Fuel within 1 mile west or  
east on the expressway

OS Grid Ref:  
Three words Ref:

# Scotland Area Way Points

## N E Scottish Section Way Points

### Dunnottar Castle, near Stonehaven

Address: Signposted off the A92 about 1 mile south of Stonehaven. AB39 2TL  
TEL: +44 (01569) 766320

Description: A very spectacular ruined castle with an interesting history. Used in a number of movies. Car park outside which is an excellent spot to take photos with sea and castle as a backdrop. Entry fee to go down to castle. Check website for opening times

Nearest food: Various pubs, restaurants and food outlets in Stonehaven

Nearest fuel: There is a filling station at the south end of Stonehaven

OS Grid Ref:  
Three words Ref:

### The museum of Scottish Lighthouses

Address: Stevenson Rd, Fraserburgh, Aberdeenshire AB43 9DU  
TEL: +44 (01346) 511022

Description: Based in the bustling fishing port of Fraserburgh. It's all here; Kinnaird Head Lighthouse – the very first lighthouse on mainland Scotland (1787), Kinnaird Head Castle and lighthouse with purpose-built museum alongside

Nearest food:: The museum has its own café open

Nearest fuel: There is a filling station a few hundred metres away

OS Grid Ref:  
Three words Ref:

### Glenshee Snowsport Centre

Address: Cairnwell, Braemar, Aberdeenshire AB35 5XU  
TEL: +44 (013397) 41320

Description: Outside of the winter there is plenty parking and the road to it from either direction gives you spectacular views and nice riding

Nearest food: There is a large cafeteria as part of the centre. Check website for opening times

Nearest fuel: There is no petrol available at the centre but it is available at Braemar, Pitlochry and Blairgowrie and you have to go through one of these to get there

OS Grid Ref:  
Three words Ref:

# Scotland Area Way Points

## Stirling Castle Section Way Points

### Bridge of Balgie

Address: On unmarked road N of Ben Lawers

Description: 3, yes 3 superb routes in and out, but the third one is not for the fainthearted. (but, on a nice day the views are to die for.). It is a bit out of the way but well worth the effort.

***If it's raining, forget it***

Nearest food: Superb cafe open 10:00-16:00 every day (but phone to confirm (+44 1887 866221)

Nearest fuel: Aberfeldy or Lix Toll near Killin (card only)

OS Grid Ref: NN57752 46844  
Three words Ref: memo.blending.hazy





# South East Area Way Points

Sections Way Points from:

Brooklands

East Sussex

Goodwood

Isle of Wight

Men of Kent

South Hants

Surrey & Sussex

West Kent



# South East Area Way Points

## Brooklands Section Way Points

### Tilford Rural Life, living museum

Address: Reeds road, Tilford, Farnham, GU10 2DL. 01252 795571. Open 10-5.

Description: A great place to visit with takeaway food drinks and toilets at “the Kiln Cafe” on site.

Nearest food: On site

Nearest fuel: Royal Parade filling station, 6, Tilford road, Hindhead. Sainsburys, Water Lane, Farnham.

OS Grid Ref:  
Three words Ref:

### Box Hill

(be aware of high levels of cyclists)

Address: Zig Zag road, Tadworth, KT20 7LB. 01306 885502

Description: Awesome views. Cyclists also like this area slow up and sometime very fast down – please give each other space

Nearest food: Takeaway food, drinks and toilets.

Nearest fuel: Esso, 18, London road, Dorking, 24h.  
Texaco, A24, Leatherhead, bypass

OS Grid Ref:  
Three words Ref:

### Newlands Corner

Address: Drove Road, off of A.24, GU4 8SE.

Description: Beautiful views across Surrey

Nearest food: Good takeaway food, drinks and toilets on site

Nearest fuel: Esso, Station road, Gomshall, A.25. B.P. 213 Epsom Road, Guildford, 24h.

OS Grid Ref:  
Three words Ref:



# South East Area Way Points

## East Sussex Section Way Points

### Birling Gap and the Seven Sisters

Address: Accessible from the pretty Sussex village of East Dean (A259) BN20 0AB

Description: Birling Gap is a beautiful and tranquil enclosed pebble beach set below the dramatic backdrop of the Seven Sisters cliffs

Nearest food: refreshments are available from the superb National Trust Visitor Centre cafe.

Nearest fuel: Eastbourne, Seaford or Polegate

OS Grid Ref: TV 55405 96046  
Three words Ref: silk.forgot.eradicate

### Sheffield Park

Address: Sheffield Park, Uckfield, East Sussex, TN22 3QX

Description: The garden is a horticultural work of art formed through centuries of landscape design, with influences of 'Capability' Brown and Humphry Repton. Four lakes form the heart of the garden, with paths circulating through the glades and wooded areas surrounding them

Nearest food: Takeaway refreshments are available from The Shant

Nearest fuel: North Chailey - junction of A272 and A275

OS Grid Ref: TQ 41160 24128  
Three words Ref:  
plates.marzipan.enhanced

### Route 1066 café

Address: The Cafe is just 5 miles south of Lamberhurst and lies in between Robertsbridge & Johns Cross.

Description: The Cafe offers a 1950-60s style ambience and is very popular with bikers and classic car owners

Nearest food: Operates 7 days a week has a massive car park at the front. The menu that offers wholesome food including breakfasts, lunches, snacks, cold & hot drinks, desserts and cakes.

Nearest fuel: A21, Hurst Green, Etchingham, TN19 7QR

OS Grid Ref: TQ 74261 21325  
Three words Ref:  
envisage.hospitals.meanders

# South East Area Way Points

## Goodwood Section Way Points

### Goodwood Motor Circuit Café

Address: Goodwood Aerodrome,  
Goodwood Motor Circuit, Chichester  
PO18 0PH Phone: 01243 755178

Description: Enter the main gate and turn immediately left to access the car park and café in the old control tower. Please be aware that access is limited when major events are being held

Nearest food: On site

Nearest fuel:

OS Grid Ref:  
Three words Ref:

### Amberley Bridge

Address: Houghton Bridge, Amberley,  
Arundel BN18 9LP. The Café, Pub and  
Museum are to be found on the B2139  
between Whiteways Roundabout on the  
A29 and Storrington

Description: There is the Riverside Café,  
The Bridge Inn and the Amberley Chalk Pit  
Museum that has a narrow gauge railway,  
vintage vehicle demos, old buildings and  
exhibitions in a former chalk quarry.

Nearest food: On site

Nearest fuel:

OS Grid Ref:  
Three words Ref:

### Sea Lane Café, Goring

Address: Marine Crescent, Goring-by-Sea  
Worthing, West Sussex, BN12 4HR  
Telephone 01903 247847

Description: The Café is to be found on the  
Seafront at Goring. Wonderful views over  
the sea and a very good café with plenty of  
parking

Nearest food:

Nearest fuel:

OS Grid Ref:  
Three words Ref:

# South East Area Way Points

## Isle of Wight Section Way Points

### Fort Victoria

Address: Fort Victoria, Westhill Lane,  
Norton, Yarmouth, PO41 0SA

Description: Defensive ruins with Solent  
views

Nearest food: Two cafes and a public toilet

Nearest fuel: Petrol at Freshwater garage  
Afton Road Freshwater

OS Grid Ref: SZ 339 898  
Three words Ref:



### Culver Haven

Address: Culver Haven Culver Haven Road  
Sandown PO36 8QT

Description: Monument extensive views

Nearest food: Monument extensive views

Nearest fuel: Petrol in Avenue Road  
Sandown

OS Grid Ref: SZ 625 859  
Three words Ref:

# South East Area Way Points

## Men of Kent Section Way Points

### Clifftop Cafe

Address: Clifftop Cafe, 111A Old Dover Road, Capel-Le-Ferne, Folkestone, Kent. CT18 7HT. Telephone 01303 255588

Description: A small cafe with on the edge of the White Cliffs serving teas, coffees and other refreshments, plus breakfasts, sandwiches etc. Ample outside seating with spectacular views across the channel to France. Popular with motorcyclists

Nearest food: See above. Nearby, within half a mile towards Folkestone is the Battle of Britain Memorial ( New Dover Road, Capel-Le-Ferne, CT18 7JJ), which also has a visitor centre and a cafe. Well worth a visit

Nearest fuel: Fuel in either Folkestone or Dover

OS Grid Ref:  
Three words Ref:

### The Old Lighthouse

Address: The Old Lighthouse, Dungeness, Romney Marsh, Kent. TN29 9NB. Telephone 01797 321300

Description: The Old Historic Lighthouse, is a grade two listed building in the Shadow of Dungeness Power Station

Nearest food: The Britannia Pub and the Romney Hythe Dymchurch Railway station cafe are both within a short walk of the Lighthouse and ample motorcycle parking is available.

Nearest fuel: Esso in New Romney, TN28 8AZ or Shell, Brenzett Roundabout, TN29 9TY

OS Grid Ref:  
Three words Ref:

### Merlin Cafeteria

Address: Merlin Cafeteria, Spitfire and Hurricane Memorial Building, Manston Road, Manston, Ramsgate, Kent. CT12 5DF. Telephone 01843 821945

Description: Cafe situated on the edge of the 2nd World War RAF airfield of Manston. serving teas, coffees, breakfast, burgers, lunches etc. Forms part of the Spitfire and Hurricane Museum next door

Nearest food: A McDonalds, Holiday Inn Express, Premier Inn are collectively referred to as the Minster Services all next to the petrol station. CT12 4AY.

Nearest fuel: Co Op Petrol Station on A299 near the village of Minster, just 5 minutes ride from the cafe.

OS Grid Ref:  
Three words Ref:

# South East Area Way Points

## South Hants Section Way Points

<b>Popham Airfield</b>	<b>Alresford Railway Station</b>	<b>Portchester Castle</b>
Address: Popham Airfield, Coxford Down, Winchester, SO21 3BD	Address: Alresford Railway Station, Station Road, New Alresford, SO24 9JG	Address: Portchester Castle, Church Lane, Portchester, PO16 9QW
Description: Light aircraft flying, rural location	Description: Heritage railway, Georgian market town	Description: Roman fort, seaside location (also Fort Nelson 2 miles away)
Nearest food: : Cafe, toilets & free parking on site	Nearest food: Cafe, toilets & free parking on site	Nearest food: Cafe (at St. Marys Church inside walls), toilets & free parking
Nearest fuel: on A303 northbound, within 1 mile	Nearest fuel: on A31 at Ropley, within 4 miles	Nearest fuel: on A27 towards Fareham, within 2 miles
OS Grid Ref: SU 52643 44101 Three words Ref:	OS Grid Ref: SU 58794 32538 Three words Ref:	OS Grid Ref: SU 62350 04677 Three words Ref:



# South East Area Way Points

## Surrey & Sussex Section Way Points

### Box Hill (Rykers Café)

Address: Old London Rd, Dorking RH5 6BY

Description: Extremely popular spot for motorcyclists. A short ride from the café will take you to the top of Box Hill with superb views across Sussex. Open all day 7 days a week – Check website

Nearest food: Café on site

Nearest fuel: On A24 towards Dorking (1/2 mile)

OS Grid Ref:  
Three words Ref: rather.engage.free

### Ditchling Beacon

Address: Ditchling Beacon car park is just off Ditchling Road

Description: Ditchling Beacon is located 7 miles from Brighton and just south of the village of Ditchling. At 258 metres it is highest point in East Sussex

Nearest food: There are several cafés and a pub in Ditchling and also on the B2116 towards Keymer

Nearest fuel: Fuel at Pycombe or Hassocks

OS Grid Ref:  
Three words Ref: cupboards.pigtails.talking

### Horsted Keynes Station

Address: Station Approach, Horsted Keynes RH17 7BB

Description: Bluebell Railway was one of the first preserved heritage lines in the country, resulting in one of the finest collections of vintage steam locomotives and carriages – many of which were preserved straight out of service from British Railways. Trian rides available

Nearest food: Café at the station

Nearest fuel: Fuel at Scaynes Hill and Haywards Heath A272 and Forest Row A22

OS Grid Ref:  
Three words Ref: dreamers.avoiding.dripped

# South East Area Way Points

## West Kent Section Way Points

### Wrotham Hill car park

Address: Wrotham Hill car park, It is reached off the roundabout on the A20 at the top of Wrotham Hill.

Description: This is the highest point in Kent and has far reaching views over the Weald of Kent and is a couple of hundred metres away from the radio mast seen from miles away

Nearest food: refreshments are obtainable 2miles southeast on the A20 at Wrotham Heath

Nearest fuel: At Wrotham Heath

OS Grid Ref: OS 188 Map ref. 600601  
Three words Ref:



### Ide Hill car park

Address: Ide Hill car park, The car park is situated on the B2042 at Ide Hill

Description: There are magnificent views overlooking Bough Beech Reservoir and beyond.

Nearest food: Toilets and light refreshments are available but no fuel

Nearest fuel:

OS Grid Ref: OS188 Map ref. 489517  
Three words Ref:

# South Midlands Area Way Points

**Sections Way Points from:**

**Banbury  
Berkshire  
Chiltern  
Cotswold  
Flat Tank  
North Cotswold  
Oxford  
South Cotswold  
Swindon Moonrakers  
Warwickshire  
West Wiltshire  
Worcestershire**



# South Midlands Area Way Points

## Banbury Section Way Points

### Hook Norton Brewery

Address: Brewery Lane, Hook Norton. OX15 5NY

Description: World famous 19th century real ale brewery housed in original 19th century buildings. More information, including brewery tours and tastings sessions, available to book via [www.hooky.co.uk](http://www.hooky.co.uk)

Nearest food: Food, brewery shop, drinks and toilets open, Mon - Sat 9:00 - 5:00pm, Sun 10:00 – 4:00pm.

Nearest fuel: Shell Station, Chipping Norton, 5 miles

OS Grid Ref: OS: SP358334  
Three words Ref: POLITICAL.SHRUBBERY. OUTBURSTS

### Flight Deck Café, Turweston Aerodrome

Address: Turweston Flight Centre, Turweston Aerodrome, Nr. Brackley, NN13 5YD

Description: Located next to the Lake is the fabulous Turweston Tower which houses the Flight Deck Café (1st.floor) offering wide views over the runway and lake.

Nearest food: At the cafe

Nearest fuel: BP Station, 4 miles

OS Grid Ref: 615382  
Three words Ref: ARTICULATED. CHANGES. WOUND

### Banbury Cross and Fine Lady Statue

Address: South bar St. Banbury, OX16 9AB

Description: Historic landmark cross erected by the people of Banbury in 1859 to celebrate the marriage of Queen Victoria's eldest daughter. Also, the wonderful, Fine Lady statue was commissioned to celebrate the nursery rhyme 'Ride a Cock Horse to Banbury Cross'

Nearest food: As this is a town centre location there are numerous food outlets to suit all tastes

Nearest fuel: Sainsburys, 1 mile.

OS Grid Ref: 454404  
Three words Ref: FADE.LINES. RANGED

# South Midlands Area Way Points

## Berkshire Section Way Points

### Combe Gibbet

Address: Combe Gibbet, Inkpen Beacon, Combe, Hungerford, RG17 9EL

Description: 976 feet above sea level, giving stunning views over the North Wessex Downs & with a grisly past.

Nearest food: The Plough at Shalborne ,The George at Vernham Dean or for a great all day bikers breakfast Choppers Cafe, Burbage, SN8 3RT, just off the A338

Nearest fuel: Esso at 248 High St, Burbage, SN8 3AR just off A346/A338

OS Grid Ref: OS: SU 622 365  
Three words Ref:

### Calleva Roman Town

Address: Calleva Roman Town, Silchester, RG7 2HP. English Heritage parking at Wall Lane, Silchester

Description: The Roman city of Calleva Atrebatum was never reoccupied or built over, but abandoned in the 6th century.

Nearest food: Calleva Arms, Little London Rd, Silchester, RG7 2PH (1 mile) or a great breakfast van in a layby just off the A339 to Basingstoke (7 miles); Chef Breakfast & Kebabs, RG24 9JS

Nearest fuel: Shell on the A4 at Padworth, RG7 5HT (4.5 miles)

OS Grid Ref: OS: SU 629 636  
Three words Ref:

### Windsor Castle

Address: Windsor Castle, Castle Hill, Windsor, SL4 1NJ

Description: Windsor Castle is the oldest and largest occupied castle in the world. This postcode will take you outside the main pedestrian entrance by Queen Victoria's statue,

Nearest food: Thames St & the High St in have many places to eat, from fast food to full menu, but you will need somewhere to park. Or, Eton across the (pedestrian) Thames bridge is usually quieter.

Nearest fuel: BP at A308, Maidenhead Rd, SL4 5EL, Shell at B3024, Clarence Rd, SL4 5AN

OS Grid Ref: OS: SU 769 968  
Three words Ref:



# South Midlands Area Way Points

## Chiltern Section Way Points

### Pitstone Windmill - view

Address: From layby on the road side

Description: Views of Pitstone Windmill, but is a good start to explore both the Dunstable downs and Ashridge areas

Nearest food: Pitstone-Masons stores-Marsworth road Pitstone LU7 9AT

Nearest fuel: Tring service station Brook Street Tring HP23 5ED.

OS Grid Ref: OS: SP947158  
Three words Ref:

### Pitstone Windmill - visit

Address: Ivinghoe LU79EJ

Description: National Trust Windmill

Nearest food: Pitstone-Masons stores-Marsworth road Pitstone LU7 9AT

Nearest fuel: Tring service station Brook Street Tring HP23 5ED.

OS Grid Ref: SP94730 15785  
Three words Ref: dubbing.grazes.nerves

### Route 1

Go left, then turn right SP. Dunstable. The longer is a ride over to Dunstable, then over Dunstable downs to Whipsnade, down Bison Hill, then left, follow the road to Dagnall, follow on to Ringshall, straight over the roundabout though Ashridge woods passing the Bridgewater monument, then right down into Aldbury, left at the pond and follow the lane back to the main road and the layby where you started

### Route 2

The shorter route is again to follow the sign to Dunstable, but take the first right to Ringshall, then past the Bridgewater monument, turn right into Aldbury, left at the pond and follow the lane back to the main road and the layby where you started.

These routes are both rather hilly, so unsuitable for the less adventurous belt drive owner.

# South Midlands Area Way Points

## Cotswold Section Way Points

### The Old Prison Cafe

Address: A429 - Fosseway, Nortleach, Glos. GL54 3JH

Description: Small museum. Close to interesting Cotswold small town.

Nearest food: - Cafe attached

Nearest fuel: Petrol at Andoversford. A40

OS Grid Ref: OS: . 1092 1496  
Three words Ref: voting.sampling.kilowatt

### Odda's Chapel

Address: B4213, Deerhurst, Glos GL19 4BX

Description: An old Saxon Church. Short walk to the bank of the river Severn.

Nearest food: The Swan, Coombe Hill

Nearest fuel: Texaco, A38, Tewkesbury Rd, Coombe Hill, Glos. GL19 4BQ

OS Grid Ref: 8690 2984  
Three words Ref: frost.broadcast.cadet.

### The Aviator Pub

Address: Bamfurlong Lane, Cheltenham. FL51 6SR

Description: Pub located on the edge of a busy little airfield

Nearest food: On site

Nearest fuel: B4063, Esso, Cheltenham Rd East, Churchdown, Glos. GL3 1AE

OS Grid Ref: 8929 2173  
Three words Ref: method.zeal.pie

# South Midlands Area Way Points

## Flat tank Section Way Points

### **Severn Bore Inn & Cottage next door**

Address: The Flatt, Minsterworth, Glos GL2 8JX Tel: 01452 750318

Description: Good viewpoint for Severn Bore Tidal Wave (see <https://www.severn-bore.co.uk/> for details and times); pub facilities, workshop facilities at cottage next door

Nearest food: In pub when open: Coffee at cottage next door with VMCC member, call 07969 692333

Nearest fuel: 1 mile SW on A48 at Chaxhill

OS Grid Ref: OS: SO 754153  
Three words Ref:

### **Norchard Steam Railway Centre**

Address: Norchard, Forest Road, Lydney, Glos. GL15 4ET Tel: 01594 845840

Description: Heritage Railway Centre, history of railway systems within the Forest of Dean, train trips, etc. See <https://deanforestrailway.co.uk/>

Nearest food: Cafe on station, plus Lydney Town 1 mile.

Nearest fuel: Lydney Town, 1 mile

OS Grid Ref: SO 634025  
Three words Ref:

### **National Diving Centre**

Address: Tiddenham, Nr Chepstow, NP16 7LQ Tel: 01291630046

Description: Deepest inland diving training centre, with other facilities. See: [www.ndac.co.uk](http://www.ndac.co.uk)

Nearest food: Full cafe facilities on site with bar.

Nearest fuel: Chepstow 2 miles

OS Grid Ref: ST 554955  
Three words Ref:

# South Midlands Area Way Points

## North Cotswold Section Way Points

### The Old Market Hall

Address: The Old Market Hall, High Street  
Chipping Campden GL55 6AJ

Description: a National Trust monument, a former produce market in the middle of the town where we start our runs from.

Nearest food: The town is well served with eateries

Nearest fuel: Station Road Garage GL55 6LB the nearest fuel 1.1 miles away

OS Grid Ref: OS:  
Three words Ref:

### Toddington Steam Railway and Flag and Whistle Cafe

Address: Churchward House,  
Winchcombe Railway Station,  
Winchcombe, CHELTENHAM, GL54 5LD

Description: Heritage railways

Nearest food: At the station

Nearest fuel: In the town

OS Grid Ref:  
Three words Ref:

### Broadway Tower

Address: Broadway Tower Middle Hill  
Broadway Worcestershire WR12 7LB  
<https://broadwaytower.co.uk/>  
01386 852945

Description: Old hunting lodge

Nearest food: Close-by at; Morris and Brown Cafe – open daily from Saturday 27th March onwards (serving takeaway food and drink only – outdoor seating only)  
Shepherds Hut – open weekends from Saturday 27th February onwards then also on bank holidays and school holidays (serving takeaway food and drink only)

Nearest fuel: is Station Road Garage Station Road Broadway WR12 7DE. 01386 852222 about 4 miles

OS Grid Ref:  
Three words Ref:

# South Midlands Area Way Points

## Oxford Section Way Points

### Chinnor & Princess Risborough Railway

Address: Station Rd. Chinnor , Oxon OX39 4ER

Description: Scenic heritage railway line from Chinnor to Princess Risborough , running parallel to the Ridgeway and Icknield Way

Nearest food: Cafe on site in Victorian rail carriage or Wee Bookshop Cafe , 36 Station Rd , Chinnor (3/4 mile).

Nearest fuel: Co-Op fuel , 36 Oakley Rd , Chinnor (1 mile).

OS Grid Ref: OS: X 475704 , Y 200493  
Three words Ref:

### Parish Church of Saint Martin

Address: Church St, Bladon, Woodstock , Oxon OX20 1RS

Description: Winston Churchill's grave

Nearest food: Various within 1 mile - Grove Rd , Bladon (1/2 mile)

Nearest fuel: Woodstock Rd , Yarnton, OX5 1PL (4 miles)

OS Grid Ref: X 444924 , Y 214832  
Three words Ref:

### Didcot Railway Centre

Address: Station Rd, Didcot , Oxon, OX11 7NJ

Description: 200 years of railway heritage (particularly GWR) spread over 21acre site , many steam locomotives. Check opening times

Nearest food: On site or many varied in Didcot

Nearest fuel: Foxall Rd , Didcot (1/2 mile)

OS Grid Ref: . X 452387 , Y 190884  
Three words Ref:



# South Midlands Area Way Points

## South Cotswold Section Way Points

Coaley Peak	Severn View	Barrow Wake
Address: Off the B4066, GL10 3TP	Address: Off the B4066, GL13 9UF	Address: A417, GL4 8JX
Description: View Severn Valley from Cotswold edge	Description: View of Severn river & both bridges	Description: Views across Severn Valley
Nearest food: Kings Head, Eastington, Old Crown,Uley, Rose& Crown, Nympsfield Often food/ ice cream van on site	Nearest food: Food Berkeley, Ice cream van often on site, Lammastide, Brookend, Pier View,Sharpness, Salmon, Wanswell	Nearest food: Food in Gloucester, Cheltenham, Cirencester. Air Balloon, Birdlip, Golden Heart, Nettleton, Royal George,Birdlip
Nearest fuel: Fuel & food Dursley, M5J13 & Stroud, A417-BP post code GL7 7JR	Nearest fuel:	Nearest fuel: Fuel in Gloucester, Cheltenham, Cirencester
OS Grid Ref: OS: SO 79431 01300 Three words Ref:	OS Grid Ref: SO 96696 17011 Three words Ref:	OS Grid Ref: SO 93071 15235 Three words Ref:

# South Midlands Area Way Points

## Swindon Moonrakers Section Way Points

### Swindon Designer Outlet

Address: Swindon Designer Outlet, North Car Park, Kemble Drive, SN2 2NA

Description: Shopping complex in disused railway works. 'STEAM' loco museum nearby, SN2 2EY. Car Park £1 for 5hrs or bikes free on the paved area before barrier.

Nearest food: Food, various in the area or food court in shopping complex

Nearest fuel: SN2 2DS near Cheney Manor

OS Grid Ref: OS: 173 142852  
Three words Ref:



### Barbury Castle

Address: Car park SN4 0QH  
Go to far end of car park to visit the hill fort.

Description: Iron age hill fort

Nearest food: Calley Arms, Hodson SN4 0QG map ref: 173 175803 or White Hart, Wroughton SN4 9JX

Nearest fuel: Chiseldon SN4 0NR

OS Grid Ref: 173 158761  
Three words Ref:

# South Midlands Area Way Points

## Warwickshire Section Way Points

### Chesterton Windmill

Address: Windmill Hill Lane, CV33 9LB

Description: A lovely old building built 1630, upon a hill with great views

Nearest food: 3 pubs in Harbury or very nice quirky cafe just 5 mins away at Lighthorne Pavillion Cafe  
Chesterton Rd. Lighthorne, CV35 0AB just off B4100

Nearest fuel: CV35 0HA on B4100 near J12 M40

OS Grid Ref: OS: SP 347 593  
Three words Ref:

### Meriden Monument

Address: The Green, Meriden CV7 7LN

Description: : The traditional centre of England marked by an ancient stone monument on a grassy area in the centre of the village. - just down the road from the site of the old Triumph factory. Now just marked by a roadside plaque

Nearest food: chippy just a few feet away

Nearest fuel: on A45, Pickford Green Lane, CV5 9AN. From monument ride past Triumph site to access A45

OS Grid Ref: SP240824  
Three words Ref:

### Queen and Castle pub

Address: Castle Green, Kenilworth, CV8 1ND

Description: Very nice old pub, just across the road from Kenilworth Castle, nice area

Nearest food: In the pub or good cafe/restaurants just round the corner

Nearest fuel: far end of the main street – Warwick Road B4103

OS Grid Ref: SP281720  
Three words Ref:

# South Midlands Area Way Points

## Worcester Section Way Points

### The Mayfly Cafe

Address: The Cob House Wichenford WR6 6YE

Description: Large flat car park with excellent cafe serving food all day. Reindeers on show.

Nearest food: In the Cafe

Nearest fuel: on A443 St Johns, Worcester [4.5 miles] or on A443 at Great Witley [5.5 miles].

OS Grid Ref: OS: SO778 585 [sheet 150]  
Three words Ref:

### Clee Hill Village

Address: Clee Hill Village Car Park SY8 3LZ on A4117

Description: Spectacular views over Worcestershire and the Marches

Nearest food: Cafe and Fuel in Cleobury Mortimer [5 miles].

Nearest fuel: Cafe and Fuel in Cleobury Mortimer [5 miles].

OS Grid Ref: OS ref SO596 754 [Sheet 138].  
Three words Ref:

### The Watering Hole Cafe

Address: The Watering Hole Cafe. Aymestrey, HR6 9SR. On A4110.

Description: Large Car park with cafe and friendly staff serving food all day

Nearest food: In the Cafe

Nearest fuel: Nearest Fuel, Barons Cross, Leominster on A44 [Morrisons, 7 miles] or Wooferton at junction of A456 and A49 [9 miles].

OS Grid Ref:  
Three words Ref:

# South West Area Way Points

Sections Way Points from:

Bournemouth & New Forest

Bristol

Cornwall

Dartmoor

Devon

Dorset

East Devon

North Tamar

Somerset

South Dorset

Wessex V & V



# South West Area Way Points

## Bournemouth New Forest Section Way Points

Lepe Country Park	Mudford Quay	Castle Hill – Fordingbridge
Address: Lepe Country Park, SO45 1AD	Address: Mudford Quay, BH23 3NQ	Address: Castle Hill – Fordingbridge SP6 2LU
Description: Lookout Cafe and viewing point by the beach, looking across the Solent to Cowes and Isle of Wight	Description: Haven Cafe and Pub by the Run out of Christchurch Harbour overlooking Christchurch Bay, Isle of Wight and the English Channel	Description: Stunning views over the River Avon towards Breamore House in Hampshire and Dorset beyond
Nearest food: On site	Nearest food: See above	Nearest food: Refreshments at Horse and Groom at Woodgreen half mile, or Breamore House 2.2 Miles
Nearest fuel: Petrol due North 2.5 miles at Blackfield	Nearest fuel: Petrol at Sainburys on A35 1.3 miles North	Nearest fuel: Petrol available on A338/B3078 intersection at Fordingbridge 3.5 miles
OS Grid Ref: OS: 50.7844N 1.3559W Three words Ref:	OS Grid Ref: 50.7244N 1.7410W Three words Ref:	OS Grid Ref: 50.9493N 1.7586W Three words Ref:

# South West Area Way Points

## Bristol Section Way Points

### Avon Valley (steam) Railway

Address: Avon Valley (steam) Railway  
Bitton Station, Bath Road, Bitton, Bristol  
BS306HD. Tel 01179325538

Description: The station is the home of a working heritage steam and vintage railway with about 5 miles of track. It is conveniently situated to be easily accessible from Bath and North East Somerset, Wiltshire, and South Gloucestershire without riding through Bristol.. Covered seating is available. It is open from 9.15am to 5.30pm 7 days a week

Nearest food: There are eating and refreshments available and seating. In front of the station is a large car park

Nearest fuel: available 1/4 mile east of the station (towards Bristol)

OS Grid Ref: OS: Land Ranger 172 ST 670 703  
Three words Ref:



# South West Area Way Points

## Cornwall Section Way Points

### Calstock - Tamar Inn

Address: Tamar Inn, The Quay, Calstock, PL18 9QA. It is signposted on the A390 between Callington and Tavistock.

Description: The village is situated on the River Tamar east of Callington and 12 miles upstream of Plymouth. It's industrial heritage goes back to the 19th C, from the Quay, flowers, granite, minerals, including silver, were exported.

Nearest food: The Tamar Inn and the Boot Inn have good eating reviews and the nearby cafe, The Lishe, provides tea and coffee

Nearest fuel: Nearest fuel is available at Callington or Tavistock

OS Grid Ref: OS:  
Three words Ref:

### Portreath Arms Hotel

Address: Portreath Arms Hotel, The Square, Portreath, Redruth, TR16 4LA. It is signposted from the A30 on the B3301

Description: A small coastal village with a harbour. It had a part in the history of mining, exporting tin and copper to Wales for smelting in return for coal for engines.

Nearest food: The Portreath Arms Hotel offers rooms and a menu, plus 2 other pubs in the village, and several cafes and the Portreath Bakery offers award winning pasties. there is a large car park with nearby toilets.

Nearest fuel: Nearest fuel is available from Redruth.

OS Grid Ref:  
Three words Ref:

### The Lizard

Address: Polpeor Cafe, Lizard Point, Lizard, Helston, TR12 7NU. It is signposted from Helston on the A3083, Helston is 14 miles away from the Lizard village.

Description: The Lizard is the most south-westerly point of the British mainland. It boasts a unique landscape and biodiversity.

Nearest food: The Polpeor Cafe, which is, offers stunning views from the terrace with a varied menu. On and around the village is a large green, parking and toilets. 2 pubs, cafes, and gift shops. The famous Ann's Pasty Shop is a must for pasty lovers.

Nearest fuel: Nearest fuel is available at Helston.

OS Grid Ref:  
Three words Ref:

# South West Area Way Points

## Dartmoor Section Way Points

<b>Louis Tea Rooms</b>
Address: Kit Hill, Callington, PL17 8AX
Description: Good meeting point
Nearest food: On site
Nearest fuel: Tesco Petrol, Tavistock Rd, Callington PL17 7RD
OS Grid Ref: OS: Three words Ref:

<b>Rick Stien's Fish and Chips</b>
Address: Rick Stien's Fish and Chips South Quay, Padstow, PL28 8BL
Description: Great fish and chips the section plan to be there for lunch on 18/7/21
Nearest food: See above
Nearest fuel: Padstow petrol station, Trecerus Industrial Estate, Padstow, Cornwall, PL28 8RW
OS Grid Ref: Three words Ref:

<b>The Gates of Dartmoor Prison</b>
Address: Tavistock Rd, Princetown, Yelverton PL20 6RR
Description: Iconic location and home of the VMCC Board ;- ) only joking
Nearest food: Morrisons, 128-130 Plymouth Rd, Plymouth
Nearest fuel: YELVERTON GARAGE of Yelverton, 1 Moorland Villas, PL20 6DT Yelverton
OS Grid Ref: Three words Ref:

# South West Area Way Points

## Devon Section Way Points

### Torrington Common

Address: Torrington Common, Torrington. Devon. EX38 8HB. Situated on the edge of Torrington on the A386 to Bideford

Description: A replica of the “Mayflower” is at present being constructed on the Common for Burning on Bonfire night.

Nearest food: A replica of the “Mayflower” is at present being constructed on the Common for Burning on Bonfire night.

Nearest fuel: There is a petrol station about ½ a mile back through Torrington on the same road.

OS Grid Ref: OS:  
Three words Ref:

### Lynton Cliff Railway

Address: Lee Road, Lynton, Devon. EX35 6HW

Description: The Lynton Cliff Railway runs between Lynton and Lynmouth. It is the worlds highest and steepest totally water powered railway. There is a car park in Lynton a short walk from the Cliff Railway. Alternatively park in Lynmouth and visit the Railway from the lower end.

Nearest food: Food and toilets are to be found in Lynton or Lynmouth

Nearest fuel: There is a petrol station about 2 miles on the B3234 towards Barnstaple

OS Grid Ref:  
Three words Ref:

### Dunkery Beacon

Address: Dunkery Beacon, Exmoor, Somerset. TA24 7AT

Description: Dunkery Beacon is the highest point on Exmoor at 1705ft. From the top there are excellent views of Exmoor and across to Wales. Parking at the foot of the hill

Nearest food: Food toilets and fuel 2 miles, at Wheddon Cross. On the A396. Food from the Bar of the “Rest and be Thankful” Inn, TA24 7DR.

Nearest fuel:

OS Grid Ref:  
Three words Ref:



# South West Area Way Points

## Dorset Section Way Points

Cerne Abbas Giant	Gold Hill	TE Lawrence's Grave (Lawrence of Arabia)
Address: Cerne Abbas, Dorchester DT2 7AL	Address: The top of Gold Hill is located at High St, Shaftesbury SP7 8LY.	Address: Moreton, Dorchester DT2 8RH
Description: Famous chalk man in the hillside; known for his large appendage! National Trust site with car park viewing area. Open all the year round	Description: The iconic Hovis advert featuring the young Victorian boy and bicycle struggling up a cobbled street, lined with thatched cottages, to fetch his Hovis bread. Hands up who thought it was filmed in Yorkshire? Wrong...it's Gold Hill, Dorset and still looks the same today	Description: The tiny village of Morton boasts at least three things to visit, all within a few hundred meters of each other: Lawrence of Arabia's grave, a rather impressive ford and footbridge that often turns into a local swimming pool in the summer and the famous Laurence Whistler etched windows in the local church
Nearest food: The village of Cerne Abbas is 200 metres away and has three pubs, a café and several other shops	Nearest food: The top of Gold Hill is in the centre of Shaftesbury where there are numerous eating places	Nearest food: The Dovecote Café in nearby The Walled Garden has toilets
Nearest fuel: 6 miles away at Texaco, Dorchester Rd, Maiden Newton, Dorchester DT2 0BA	Nearest fuel: Petrol station is 1/2 mile away at Ivy Cross, Shaftesbury SP7 8DS	Nearest fuel: 4 miles away in Wareham Rd, Wool, Wareham BH20 6HQ
OS Grid Ref: OS: Three words Ref:	OS Grid Ref: Three words Ref:	OS Grid Ref: Three words Ref:

# South West Area Way Points

## East Devon Section Way Points

South Devon Railway	The Aviator	Smiley's Cafe
Address: Station Road, Buckfastleigh TQ11 0DZ	Address: The Airfield, Dunkeswell EX14 4LG	Address: Cafe/rest area just off the A303 Turkshead Lane, Honiton EX14 1BQ
Description: 'For Steam Enthusiasts' Original station for 19th Century Valley Steam Railway with. Generous parking for bikes permitted right in front of the station.	Description: Light aircraft and skydiving centre. Always lots going on, with outside viewing. Many members meet there on a Wednesday morning for coffee and cake! Plenty of parking directly outside.	Description: We meet at this venue for the start of our monthly Club runs. We interact with not only other bikers, but much interest from motorists, as this is a popular meeting place. Plenty of parking, adjacent picnic area, and good toilets
Nearest food: adjacent tea room, serving hot and cold food	Nearest food: Hot and cold food served in the large cafe area.	Nearest food: Hot and cold food available.
Nearest fuel: Gulf petrol station on road opposite station	Nearest fuel: Petrol station less than a mile away in village. Highfield Garage, EX14 4QH	Nearest fuel: Petrol station next door.
OS Grid Ref: OS: SX74505-66353 Three words Ref:	OS Grid Ref: ST 13723-07911 Three words Ref:	OS Grid Ref: ST 15065-00252 Three words Ref:

# South West Area Way Points

## North Tamar Section Way Points

### Hartland Quay

Address: Hartland Quay, EX39 6DU

Description: There is a pub and a museum there, but whether they will be open I have no idea please check.  
Some beautiful views along the coast and Lundy Island out to sea.

Nearest food: On site

Nearest fuel:

OS Grid Ref: OS:

Three words Ref:



# South West Area Way Points

## Somerset Section Way Points

### Minehead sea front

Address: opposite the West Somerset Railway station, Warren Road. TA24 5AP

Description: Sea, trains and something to eat!

Nearest food: See above

Nearest fuel: Three in the town at Tesco, Morrison and a Texico

OS Grid Ref: OS: SS 974 463  
Three words Ref: saved.massive.archive

### Willows and Wetland Visitor Centre

Address: Willows and Wetland Visitor Centre, near Stoke St Gregory. TA3 6HX

Description: See traditional craft skills, and order yourself a veteran sidecar body while you are there.

Nearest food: On site

Nearest fuel: Asda on the A358 into to Taunton

OS Grid Ref: ST 337 269  
Three words Ref: glass.nearly.shepherds

### Fleet Air Arm Museum

Address: Fleet Air Arm Museum Yeovilton, off B3151. BA22 8HN

Description: Great museum dedicated to the Fleet Air Arm,

Nearest food: Café on site

Nearest fuel: Esso at the junction of A303, A37 and A372

OS Grid Ref: ST 553 242  
Three words Ref: promising.flux.crossings

# South West Area Way Points

## South Dorset Section Way Points

West Bay, Bridport	Portland Bill Lighthouse	Wareham Quay
Address: West Bay, Bridport. DT6 4HA	Address: Portland Bill Lighthouse. DT5 2JT	Address: Wareham Quay. BH20 4LP
Description: There are points of interest and refreshments at all locations, parking, and toilets either public or in local hostelries. There are points of interest and refreshments at all locations, parking, and toilets either public or in local hostelries	Description: There are points of interest and refreshments at all locations, parking, and toilets either public or in local hostelries. Watch the "Portland Race" from the Lobster Pot Cafe.	Description: There are points of interest and refreshments at all locations, parking, and toilets either public or in local hostelries. Feed the swans on the Frome or take a boat-ride.
Nearest food: See above	Nearest food: See above	Nearest food: See above
Nearest fuel: 1.6 miles. Morrisons supermarket. West Bay Road, Bridport. DT6 3QH	Nearest fuel: 3.4 miles. Esso, A354, Portland. DT5 1BW.	Nearest fuel: 0.5 miles. Murco. B3075. Stoboro. BH20 5AA.
OS Grid Ref: OS: Three words Ref: finders.clearly.juggles	OS Grid Ref: Three words Ref: pouch.arranges.jots	OS Grid Ref: Three words Ref: loops.punctuate.apparatus

# South West Area Way Points

## West Wilks Section Way Points

### Devizes White Horse

Address: Above Roundway village on the North Eastern outskirts of Devizes. There is a car park and you need to walk a very short way to see it from there. Also visible from the A361 coming from the Beckhampton direction.

Description: : One of 8 white horses cut into the chalk in Wiltshire. This is the most recent dating from 1999 as a Millenium celebration though there was an earlier horse close by in the distant past

Nearest food: Plenty of choices close by. Devizes centre is only a mile away

Nearest fuel: Garage on the A361 by the turning to Roundway village – ¼ mile tops

OS Grid Ref: OS: SU 014641  
Three words Ref:  
bench.resonated.hampers

### Alton Barnes Horse

Address: Alton Barnes, Wiltshire SN8 4JZ

Description: This one is quite large and dates from 1812. The map references give a good view from an adjacent road but there is a car park close by on the road from Alton Barnes to Lockeridge Road which gives stunning views cross Pewsey Vale. (SU115637);  
<https://w3w.co/overlooks.offline.requiring>

Nearest food: Café by canal in Honey Street otherwise Pewsey, Devizes, Marlborough

Nearest fuel: Devizes, Pewsey or on the A4 at Fyfield all about 5 miles

OS Grid Ref: SU 103642 - This gives a good view of the horse from the road  
Three words Ref: hacksaw.mergers.things – for a good view from the road

### Westbury White Horse

Address: Above Bratton, Village, nr Westbury, Wiltshire

Description: This is the oldest white horse dating from at least 1778. The map references are for a car park on B3098 giving an excellent view of the Horse. The horse itself is well worth visiting (metaled road to top from Westbury or Bratton) to look at the Iron Age Hill Fort and for the extensive views to the North. Map ref ST 898513;  
<https://w3w.co/impresses.brothers.outbid>

Nearest food: Probably Westbury, Some cafes along the B3098 towards Edington

Nearest fuel: Westbury – A350, ST 872510

OS Grid Ref: ST885516 – Viewing point  
Three words Ref:  
proposals.punchy.overdrive - viewing point



# South West Area Way Points

## Wessex V&V Section Way Points

### Stonehenge Visitor Centre

Address: Stonehenge Visitor Centre, A344, Winterbourne Stoke, Wiltshire. SP4 7DE

Description: Neolithic stone circle – needs no introduction. No stopping on the A303.

Nearest food: spacious cafe serves a grab-and-go hot and cold food offer, including drinks, soup, pasties, sandwiches, salads and other sweet and savoury items, using locally-sourced produce, perfect for a picnic.

Nearest fuel: A303 Amesbury Roundabout

OS Grid Ref: OS: SU100428  
Three words Ref: giving.culminate.crisps

### Woodhenge

Address: 1 1/2 miles North of Amesbury, signposted off A345, just South of Durrington. SP4 7AR

Description: Neolithic circle originally in wood now marked with new concrete posts.

Nearest food: Services at the A303 Amesbury Roundabout

Nearest fuel: A303 Amesbury Roundabout

OS Grid Ref: SU151434  
Three words Ref: acclaim.promotion.aviators

### Avebury

Address: Avebury, near Marlborough, Wiltshire, SN8 1RD

Description: Village surrounded by a stone circle from Neolithic times

Nearest food: Café on site (National Trust) - Circles Restaurant

Nearest fuel: Fyfield, A4 Bath Rd, Marlborough SN8 1PU

OS Grid Ref: SU101699  
Three words Ref: safely.hence.bombshell

# Wales and West Area Way Points

Sections Way Points from:

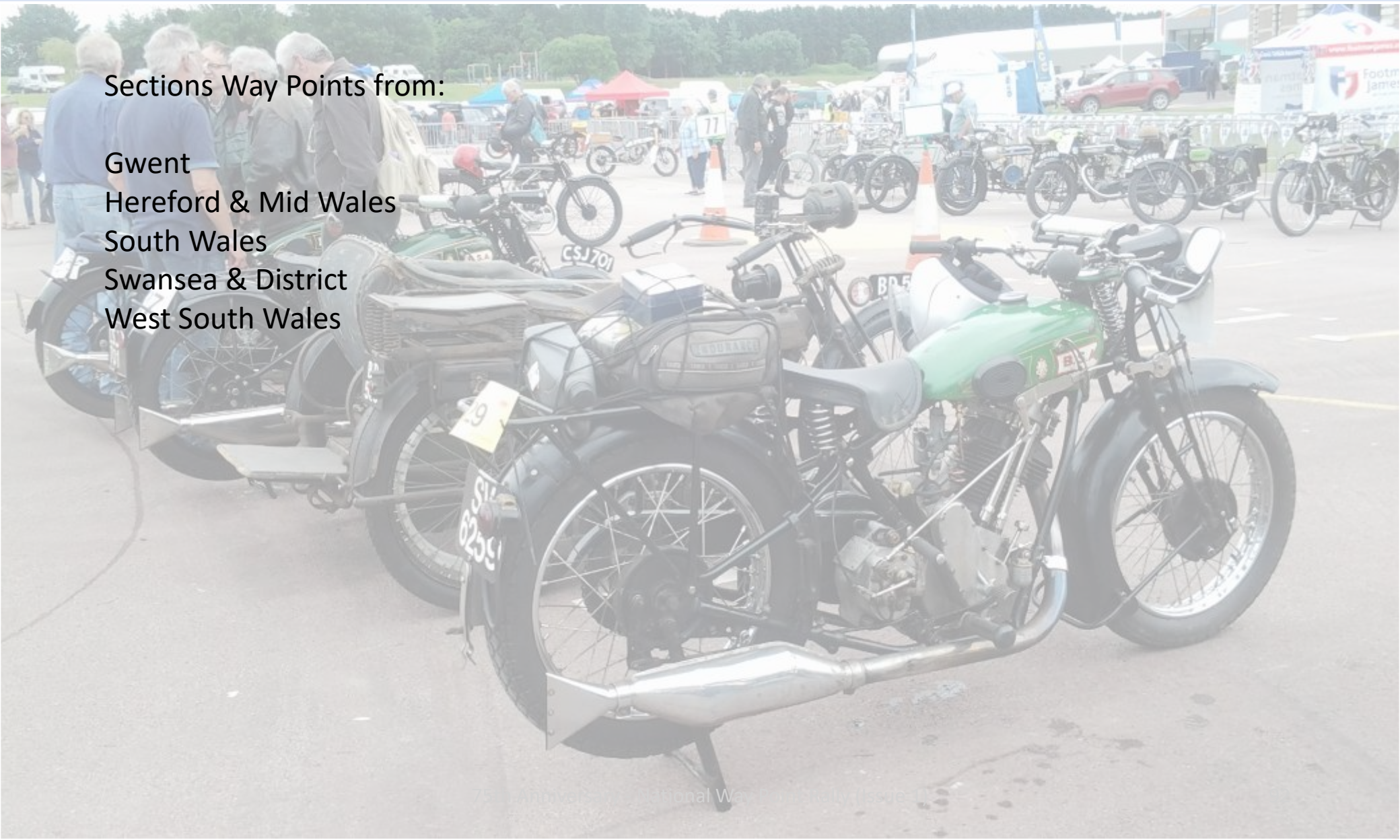
Gwent

Hereford & Mid Wales

South Wales

Swansea & District

West South Wales



# Wales and West Area Way Points

## Touring Section Way Points



### Tregaron - Town Square

Address: Tregaron, Ceredigion, Wales.  
SY25 6JL

Description: Old Drovers Town used in the Welsh I.S.D.T.s with good routes to and from mountain areas

Nearest food: Talbot Hotel, local Café, Spar Shop all situated round the square

Nearest fuel: Within ¼ mile on main road

OS Grid Ref: O/S Map 146  
Three words Ref: gravitate.jars.tokens



# Wales and West Area Way Points

## Gwent Section Way Points

Brecon Beacons
Address: Between Talybont on Usk and Brecon Mountain Railway. LD3 7YT
Description: Park at lower car park then gentle 10 min uphill walk to waterfalls. Scenic road either way alongside reservoirs
Nearest food: Food at Talybont and Railway
Nearest fuel: Merthyr, Crickhowell, Brecon
OS Grid Ref: OS: OS 173060 Three words Ref: Shelving.blush.chips

Llangorse Lake
Address: Nestled between Brecon, Hay And Crickhowell. LD3 7TR
Description: Flexible parking by Lake. Largest natural lake in Wales
Nearest food: Food on site
Nearest fuel: Brecon, Glasbury and Crickhowell
OS Grid Ref: OS 279123 Three words Ref: atlas.landlady.sourcing

Grosmont
Address: Lying right alongside the Welsh English border. NP7 8LW
Description: Very old settlement with an Interesting old church and Norman Castle
Nearest food: Food in village
Nearest fuel: Abergavenny, Monmouth, Locks Garage towards Hereford
OS Grid Ref: OS 245404 Three words Ref: twin.talent.rephrase

# Wales and West Area Way Points

## Hereford & Mid Wales Section Way Points

<b>Bwlch y Groes car park</b>	<b>Elan, Claerwen Dam upper car park</b>	<b>Hole in the Wall</b>
Address: Bwlch y Groes car park SY20 9AJ	Address: Elan, Claerwen Dam LD6 5HF	Address: Hole in the Wall, Post Code HR9 7JW
Description: Said to be the highest road in Wales - also known as the Hellfire Pass	Description: The dam wall a landrover was winched up on Top Gear	Description: A tiny hamlet down near Ross-on-Wye. No cafe but one of the loveliest riverside rides around here.
Nearest food: Many cafes in Dinas Mawddwy. Artisan's Cafe 8.3 miles at the south end of Lake Vyrnwy The Old Sawmill, B4393, Llanwddyn, Oswestry	Nearest food: in Rhayader 10 miles, Cafe at the Elan Visitors Centre (approx 5 miles) LD6 5HP	Nearest food: In Ross-on-Wye
Nearest fuel: fuel station on the A470	Nearest fuel: in Rhayader 10 miles	Nearest fuel: In Ross-on-Wye on the main road
OS Grid Ref: OS: SH 91293 23269 Three words Ref: nerves.amps.bordering	OS Grid Ref: SN 87073 63598 Three words Ref: rush.haunt.buzzing	OS Grid Ref: SO 61696 29776 Three words Ref: driver.narrowest.spit

# Wales and West Area Way Points

## South Wales Section Way Points

### Tintern Abbey, Nr Chepstow

Address: Tintern Abbey, Nr Chepstow  
Post code NP16 6SE

Description: Cistercian Abbey destroyed in 1536 at the Dissolution of the Monasteries by Henry VIII. Large car park

Nearest food: On site - with toilets, café and pub

Nearest fuel: Petrol at Chepstow 9 miles away.

OS Grid Ref: SO 053001  
Three words Ref: Ownership. Keen. Panoramic

### Caerphilly Castle

Address: Post Code CF83 1JD

Description: Built by Gilbert de Clare in 1268 and is the second largest medieval castle in Britain.

Nearest food: Town centre parking with toilets and cafes close by

Nearest fuel: Petrol at Morrisons Supermarket on A468 signpost Newport

OS Grid Ref: ST 157869  
Three words Ref: Status. Cabin. Rugs.

### Cyfarthfa Castle

Address: Cyfarthfa Castle Merthyr, A465.  
Post Code CF47 8RE

Description: Home of the Crawshay family. Owners of one of the largest of Merthyr Ironworks

Nearest food: Parking, café, toilets and museum

Nearest fuel: Petrol at ASDA Dowlais Top on A465.

OS Grid Ref: SO 041073  
Three words Ref: Means, First, Acid



# Wales and West Area Way Points

## Swansea and District Section Way Points

### Rhosilli

Address: National Trust car park SA3 1PD at the end of the B 4347

Description: Spectacular views over the beach, to Worms Head and across Carmarthen Bay to Tenby. Public toilets

Nearest food: the Worms Head Hotel and other good places to eat. Easy bike parking

Nearest fuel: Knelston on the A 4118 3 miles before Rhosilli

OS Grid Ref: OS:  
Three words Ref:  
towns.mimed.overused

### Penclawdd

Address: Easy parking on foreshore car park. SA4 3YE on the B 4067. Take care of double bends approaching the car park

Description: Tidal estuary views

Nearest food: Roma Fish bar for great chips. GG's ice cream parlour, and a pub, as well as at car park. Cariad café food at reasonable prices. Around the corner to CK's supermarket for sandwiches and coffee.

Nearest fuel: Gowerton on the B 4295 3 miles before Penclawdd

OS Grid Ref:  
Three words Ref:  
cleanser.legal.makes

### Show Caves

Address: SA9 1GJ on the A 4067. Follow signs to the "Caves".

Description: This is at the top of the Swansea valley at a very picturesque place. There is an on-site campsite with good facilities if you are touring. Great riding area around the Brecon Beacons and Black Mountains.

Nearest food: Easy parking with a decent café for eats

Nearest fuel: at Caerbont 3 miles before the "Caves" on the A 4067 coming from the south

OS Grid Ref:  
Three words Ref:

### M&P M'cycle shop

Address: Phoenix Way Gorseinon Penlergaer SA4 9HN.

Description: This is a massive motorbike shop, everything from a bolt to a BMW or a helmet to a Harley. It has a good selection of classic motorbikes to ogle.

Nearest food: On site cafe

Nearest fuel: at the roundabout on the A 48 and the A 420

OS Grid Ref:  
Three words Ref: likes.tile.curry

# Wales and West Area Way Points

## West South Wales Section Way Points

### Pentre Ifan

Address: Pentre Ifan Pembrokeshire. SA41 3TZ. Off The B4329

Description: Neolithic Burial Chamber Which Has Remained In Place For Over 5,000 Years Close To The Preseli Hills Were The BlueStones Of Stonehenge Originated. A Very Short Walk From The Road To It.

Nearest food: Nearest Town Newport Pemb's & Cardigan

Nearest fuel: Close By At Crosswell B4329/A487 Junction

OS Grid Ref: OS: Grid Ref SN 099 370.  
Three words Ref:

### Pont-rhyd-a-Groes

Address: Pont-rhyd-a-Groes. Ceredigion. SY25 6DQ. Off The B4343

Description: Lisburne Lead Mine Water Wheel Erected At The 1850's Location, Also Opposite The Rebuilt Miners Bridge Which Crosses The Gorge. Devils Bridge A Short Distance Away. This Is A Great Area For MotorCycle Riding If You Are Here For A Stay.

Nearest food: Cafe's & Steam Railway,

Nearest fuel:, Closest Town For Petrol Aberystwyth.

OS Grid Ref: Grid Ref SN 738 722  
Three words Ref:

### 3 Talley Abbey Ruins

Address: Talley Abbey Ruins Carmarthenshire.. SA19 7AX. Off The B4302

Description: Former Monastery Ruins & Lakes Founded In The 1180's Near The River Cothi. Also Some Great Roads For Riding Towards & Around Llandovery Or The Black Mountain.

Nearest food: Llandeilo Town 6 Miles Away For Food & Petrol

Nearest fuel: Llandeilo Town 6 Miles Away For Food & Petrol

OS Grid Ref: Grid Ref SN 632 327  
Three words Ref:

Close





# Closing comments



Enjoy the journeys this booklet will help you have during the summer.

Thanks again to all the VMCC members from across the whole of the UK that have contributed to this booklet.

Please remember to send in your photographs, so we can all share in this summers rides.

Ride safely,

The Area Reps

The photos in this booklet come from many sources, they have been electronically compressed to make this document's file smaller.

If you recognise yourself and would like a better version feel free to drop a mail to [nwp@vmcc.net](mailto:nwp@vmcc.net).